

NOTICE!!

These documents have been scanned!

Do not place un-scanned documents beneath this notice!

Do not remove this notice from this file!

GPO Jacket No. 560-102
Print Order 61540
Rise Business Services, LLC
Job=AZ15 7/3/2019



Box Number= AZ15149



Claim Begin-End: AMC345629-AMC345633

1 Initial Receipt



AZ15149-3 AMC347088-AMC346820

UNITED STATES
DEPARTMENT OF THE INTERIOR
BUREAU OF LAND MANAGEMENT

RECEIPT AND ACCOUNTING ADVICE

NO. 2314772

04

Subject:

TC/AZ

05/14/97

Applicant:

LOCATION & SERVICE FEE 1997
CLAIM MAINTENANCE FEE 1997 - 5

2	5	11	125.00
2	5	12	50.00
2	5	13	500.00

DEL TIERRA ENGINEERING
AND MINING CORPORATION
4330 N CIVIC CTR STE 104
SCOTTSDALE AZ 85251

Remitter: CK 17324
946-3996

ENTERED IN COMPUTER

5/19/97 Skivos

Assignor:

LEASE MANAGEMENT DATA									
<input type="checkbox"/> NEW <input type="checkbox"/> UPDATE <input type="checkbox"/> PAYMENT									
ORIGINAL SERIAL NO.	ASG.	TYPE	ST.	CTY.	FUND SYMBOL			ACRES/UNITS	RATE

AMOUNT	ANV. DATE	EXP. DATE	BILL CYC.	S/C	DISTRICT	NEXT BILL	MISC. DATA	U of M	ACTUAL UNITS

ASSIGNMENT SERIAL NO.	ASG.	TYPE	ST.	CTY.	FUND SYMBOL			ACRES/UNITS	RATE

AMOUNT	ANV. DATE	EXP. DATE	BILL CYC.	S/C	DISTRICT	NEXT BILL	MISC. DATA	U of M	ACTUAL UNITS

APPLY REMITTANCE			
ACTION	FUND SYMBOL	CTY.	AMOUNT
FILING FEE			
RENTAL			
UNEARNED			
REFUND			125.00
TOTAL			
AMOUNT DUE			

Remarks: *AMC 345633 Null & Void. Refund authorized.*

BY: *Mary B Hyde* DATE: *2/3/99*

- Lease in Escrow?
- KGS? Of Interest?
- Auto Escalates? Operating Rights?
- Auto Renew? Operator
- Bond Filed?

FOR MMS USE ONLY		
BILLEE	NUMBER	FOREST REFUGE
OCS SECTION		
CODE		

NOTICE!!

These documents have been scanned!

Do not place un-scanned documents beneath this notice!

Do not remove this notice from this file!

GPO Jacket No. 560-102
Print Order 61540
Rise Business Services, LLC
Job=AZ15 7/3/2019



Box Number= AZ15149



Claim Begin-End: AMC345629-AMC345633

2 Correspondence



AZ15149-3 AMC347088-AMC346820

SENDER: COMPLETE THIS SECTION

- Complete items 1, 2, and 3. Also complete item 4 if Restricted Delivery is desired.
- Print your name and address on the reverse so that we can return the card to you.
- Attach this card to the back of the mailpiece, or on the front if space permits.

1. Article Addressed to:

Asarco Incorporated
P.O. Box 8
Hayden, AZ 85235
 (957.13) DM AMC345629

2. Article Number (Copy from service label)

7099 3220 0008 6597 2516

COMPLETE THIS SECTION ON DELIVERY

A. Received by (Please Print Clearly)

Lilo Carroll

B. Date of Delivery

10-30-00

C. Signature

x Lilo Carroll

 Agent Addressee

D. Is delivery address different from item 1?

 Yes

If YES, enter delivery address below:

 No


3. Service Type

 Certified Mail Express Mail Registered Return Receipt for Merchandise Insured Mail C.O.D.

4. Restricted Delivery? (Extra Fee)

 Yes

UNITED STATES POSTAL SERVICE



First-Class Mail
Postage & Fees Paid
USPS
Permit No. G-10


- Sender: Please print your name, address, and ZIP+4 in this box •

BUREAU OF LAND MANAGEMENT
ARIZONA STATE OFFICE
222 NORTH CENTRAL AVENUE
PHOENIX, AZ 85004-2203

OCT 31 9:09 AM '00

RECEIVED
BUREAU OF
LAND MANAGEMENT

12



*S. Garcia
10/17/2000
JDM 10/17/00*

OFFICIAL COPIES /CF/ /SD READ/ /GROUP/ /SECTION/ /AUTHOR/

3800 (957) DDM
A MC 345629

October 17, 2000

Certified Mail - Return Receipt Requested

Mr. Henry G. Kreis
Property Manager
Asarco Incorporated
P.O. Box 8
Hayden, AZ 85235

Dear Mr. Kreis:

According to the official records of the Bureau of Land Management (BLM), the claim listed below showing Asarco as the owner is closed.

BLM Serial Number
AMC 345633

Claim Name
Rustler 5

The BLM records show the claim was declared null and void by decision on October 20, 1998. A copy of the decision is enclosed for reference. Because the claim is closed and therefore inactive, the 2001 Maintenance Fee Payment received on July 10, 2000, cannot be accepted. A refund of \$100.00 will be authorized. Please allow four to six weeks to process.

Please note that incorrect serial numbers were used for two of the mining claims shown on pages 16 and 22, (copies enclosed). The correct serial numbers have been used for the 2001 maintenance fee payment. Please use the correct serial numbers on all future correspondence to insure that the correct mining claims are updated on the official records. Copies of the serial register pages are enclosed for reference.

If you require further assistance, please call Dorie Morrison at (602) 417-9355.

Sincerely,

/s/ Ivy J. Garcia

Ivy J. Garcia
Supervisor, Lands and Minerals Operations

Enclosures

EXHIBIT A

Unpatented Mining Claims and Mill Site Claims : Pinal, County, AZ
 Pioneer-Mineral Creek-Cochran-Copper Butte-Riverside Mining Districts

<u>Claim</u>	<u>Book or Docket</u>	<u>Page</u>	<u>BLM Serial No.</u>
Elder 34	1671	084	303766
Elder 35	1671	086	303767
Elder 36	1671	088	303768
Elder 37	1671	090	303769
Elder 38	1671	092	303770
Elder 39	1671	094	303771
Elder 48	1671	096	303772
Elder 49	1671	098	303773
Elder 50	1671	100	303774
Elder 51	1671	102	303775
Elder 52	1671	104	303776
Elder 53	1671	106	303777
Elder 54	1671	108	303778
Elder 55	1671	110	303779
Elder 56	1671	112	303780
Elder 57	1671	114	303781
Elder 2	1752	867	315170
Elder 40	1752	869	315171
Elder 41	1752	871	315172
Elder 42	1752	873	315173
Elder 43	1752	875	315174
Elder 44	1752	877	315175
Elder 45	1752	879	315176
Elder 46	1752	881	315177
Elder 47	1752	883	315178
Elder 58	1752	885	315179
Elder 59	1752	887	315180
Elder 60	1752	889	315181
Elder 61	1752	891	315182
Elder 62	1752	962-963	325901 315183
Elder 63	1752	895	315184
Elder 64	1752	897	315185
Elder 65	1752	899	315186
Elder 13A	1869	962-963	325901*
Elder 18A	1869	966-967	325902

RECEIVED
 BUREAU OF LAND MANAGEMENT
 PINAL COUNTY, ARIZONA

JUL 10 9 16 AM '00

RECEIVED
 BUREAU OF LAND MANAGEMENT

EXHIBIT A

Unpatented Mining Claims and Mill Site Claims : Pinal, County, AZ
 Pioneer-Mineral Creek-Cochran-Copper Butte-Riverside Mining Districts

<u>Claim</u>	<u>Book or Docket</u>	<u>Page</u>	<u>BLM Serial No.</u>
Amended	974	389	
Bur No. 116	719	718	67332
Amended	974	391	
Bur No. 117	719	719	67333
Amended	974	393	
Bur No. 118	719	720	67334
Amended	974	395	
Bur No. 119	719	721	67335
Amended	974	397	
Bur No. 120	719	722	67336
Amended	974	399	
Bur No. 121	719	723	67337
Amended	974	401	
Bur No. 122	719	724	67338
Amended	974	403	
Bur No. 123	719	725	67339
Amended	974	405	
Bur No. 124	719	726	67340
Amended	974	407	
Bur No. 125	719	727	67341
Amended	974	409	
Bur No. 126	719	728	67432
Amended	974	411	
Bur No. 127	719	729	67343
Amended	974	413	
Bur No. 128	719	730	67344
Amended	974	415	
Bur No. 129	719	731	67345
Amended	974	417	
Bur No. 130	719	732	67346
Amended	974	419	
Blue Hills No. 1	280	374	67428
Blue Hills No. 2	280	375	67429
Blue Hills No. 3	280	376	67430
Blue Hills No. 4	280	377	67431

67432 67342

ARIZONA
 STATE OFFICE
 PHOENIX, ARIZONA

MAY 10 9 16 AM '00

RECEIVED
 BUREAU OF
 LAND MANAGEMENT

**DEPARTMENT OF THE INTERIOR
BUREAU OF LAND MANAGEMENT
MINING CLAIMS
(LIVE) Serial Register Page**

RunDate/Time: 10/16/00 02:44 PM

Page 1 of 2

01 05-10-1872;017STAT0091;30USC26,28,34
Case Type 384101: LODE CLAIM
Claim Name: ELDER #62
Commodity :
Case Disposition: ACTIVE

**Serial Number
AMC315183**

Name & Address	Int Rel	% Interest
ASARCO INC BOX 5747 TUCSON, AZ 85703	OWNER	0.0000000

Mer Twp	Rng	Sec	Quadrant	District/Resource	County
14	0030S	0140E	031	SE TUCSON FIELD OFFICE	PINAL

Act Date	Code	Action	Action Remarks	Receipt Number
04/02/1991	403	LOCATION DATE		
06/27/1991	395	RECORDATION NOTICE RECD		
08/02/1999	482	RENTAL/MAINTENANCE FEE	2000	
08/06/1998	482	RENTAL/MAINTENANCE FEE	1999	
08/12/1997	482	RENTAL/MAINTENANCE FEE	1998	
08/23/1996	482	RENTAL/MAINTENANCE FEE	1997	
08/25/1995	482	RENTAL/MAINTENANCE FEE	1996	
08/25/1994	482	RENTAL/MAINTENANCE FEE	1995	
08/20/1993	482	RENTAL/MAINTENANCE FEE	1993;RECEIPT 2044304	
08/20/1993	482	RENTAL/MAINTENANCE FEE	1994	
12/15/1992	480	EVID OF ASSMT FILED	1992	
08/03/1999	113	ADDITIONAL INFO RECEIVED	RECEIPT 2480567	
08/06/1998	113	ADDITIONAL INFO RECEIVED	RECEIPT 2389201	
08/12/1997	113	ADDITIONAL INFO RECEIVED	RECEIPT 2315280	
08/23/1996	113	ADDITIONAL INFO RECEIVED	RECEIPT 2263345	
08/25/1995	113	ADDITIONAL INFO RECEIVED	RECEIPT 2147935	
08/25/1994	113	ADDITIONAL INFO RECEIVED	RECEIPT 2024587	
03/31/1993	974	AUTOMATED RECORD VERIF		
06/27/1991	500	MAP IN LEAD FILE	315170	
06/27/1991	501	ACCT ADV IN LEAD FILE	AMC315170-AMC315186	
06/27/1991	669	LAND STATUS CHECKED		
06/12/1991	404	COUNTY RECORDATION	0;1752;0893	
04/02/1991	880	RESERVED MINERAL ESTATE	PX	

Line Nr Remarks

**DEPARTMENT OF THE INTERIOR
BUREAU OF LAND MANAGEMENT
MINING CLAIMS**

(LIVE) Serial Register Page

RunDate/Time: 10/16/00 02:44 PM

Page 2 of 2

01 05-10-1872;017STAT0091;30USC26,28,34
Case Type 384101: LODE CLAIM
Claim Name: BUR NO 126
Commodity :
Case Disposition: ACTIVE

**Serial Number
AMC67342**

Name & Address	Int Rel	% Interest
ASARCO INC BOX 5747 TUCSON, AZ 85703	OWNER	0.000000

Mer Twp	Rng	Sec	Quadrant	District/Resource	County
14	0030S	0140E	020 NE	TUCSON FIELD OFFICE	PINAL

Act Date	Code	Action	Action Remarks	Receipt Number
08/02/1973	403	LOCATION DATE		
10/03/1979	395	RECORDATION NOTICE RECD		
07/10/2000	482	RENTAL/MAINTENANCE FEE	2001	
08/02/1999	482	RENTAL/MAINTENANCE FEE	2000	
08/06/1998	482	RENTAL/MAINTENANCE FEE	1999	
08/12/1997	482	RENTAL/MAINTENANCE FEE	1998	
08/23/1996	482	RENTAL/MAINTENANCE FEE	1997	
08/25/1995	482	RENTAL/MAINTENANCE FEE	1996	
08/25/1994	482	RENTAL/MAINTENANCE FEE	1995	
08/20/1993	482	RENTAL/MAINTENANCE FEE	1994	
08/20/1993	482	RENTAL/MAINTENANCE FEE	1993;RECEIPT 2044304	
12/15/1992	480	EVID OF ASSMT FILED	1992	
08/03/1999	113	ADDITIONAL INFO RECEIVED	RECEIPT 2480567	
08/06/1998	113	ADDITIONAL INFO RECEIVED	RECEIPT 2389201	
08/12/1997	113	ADDITIONAL INFO RECEIVED	RECEIPT 2315280	
08/23/1996	113	ADDITIONAL INFO RECEIVED	RECEIPT 2263345	
08/25/1995	113	ADDITIONAL INFO RECEIVED	RECEIPT 2147935	
08/25/1994	113	ADDITIONAL INFO RECEIVED	RECEIPT 2024587	
10/02/1989	396	TRF OF INTEREST FILED	KENNECOTT CORP	
09/09/1988	669	LAND STATUS CHECKED		
11/17/1986	635	AMENDED LOCATION FILED		
10/03/1979	500	MAP IN LEAD FILE	66892	
10/03/1979	501	ACCT ADV IN LEAD FILE	66892	
07/06/1979	635	AMENDED LOCATION FILED	0;974;411	
09/07/1973	404	COUNTY RECORDATION	0;719;728	
08/02/1973	880	RESERVED MINERAL ESTATE	SX	

Line Nr Remarks

DEPARTMENT OF THE INTERIOR
BUREAU OF LAND MANAGEMENT
MINING CLAIMS

(LIVE) Serial Register Page

RunDate/Time: 10/12/00 12:33 PM

Page 2 of 3

01 05-10-1872;017STAT0091;30USC26,28,34
Case Type 384101: LODE CLAIM
Claim Name: RUSTLER 5
Commodity :
Case Disposition: CLOSED

Serial Number
AMC345633

Name & Address	Int Rel	% Interest
ASARCO INC BOX 8 HAYDEN, AZ 85235	OWNER	0.000000

Mer Twp	Rng	Sec	Quadrant	District/Resource	County
14	0030S	0130E	001 SE	TUCSON FIELD OFFICE	PINAL
14	0030S	0140E	006 NW SW	TUCSON FIELD OFFICE	PINAL

Act Date	Code	Action	Action Remarks	Receipt Number
02/19/1997	403	LOCATION DATE		
05/14/1997	395	RECORDATION NOTICE RECD		
08/06/1998	482	RENTAL/MAINTENANCE FEE	1999	
08/12/1997	482	RENTAL/MAINTENANCE FEE	1998	
05/14/1997	482	RENTAL/MAINTENANCE FEE	1997	
12/07/1998	379	REFUND AUTHORIZED	\$200;	
10/20/1998	239	DECLARED NULL & VOID	LAND STATUS	
08/06/1998	113	ADDITIONAL INFO RECEIVED	RECEIPT 2389201	
08/12/1997	113	ADDITIONAL INFO RECEIVED	RECEIPT 2315280	
05/14/1997	500	MAP IN LEAD FILE	AMC345629	
05/14/1997	501	ACCT ADV IN LEAD FILE	AMC345629	
04/23/1997	404	COUNTY RECORDATION	1997013773	

Line Nr Remarks

made
10/20/98

3800 (952.3) MH
AMC 345692

OCT 20 1998

CERTIFIED MAIL RETURN RECEIPT REQUESTED

DECISION

Ed John	:	Rustler 5
ASARCO, Inc.	:	Lode Mining Claim.
P.O. Box 8	:	
Hayden, Arizona 85235	:	

Mining Claim Declared Null and Void
Ab Initio

Pursuant to the requirements of the Federal Land Policy and Management Act of 1976, 43 U.S.C. 1744, and the implementing regulations in 43 Code of Federal Regulations (CFR) 3833.1-2, a notice of location for the claim listed above was filed for recording in the Arizona State Office of the Bureau of Land Management (BLM) on May 14, 1997.

The location notice and map shows the claim to be located in sec. 1, T. 3 S., R. 13 E., and sec. 6, T. 3 S., R. 14 E., Gila and Salt River Meridian, Arizona. This area is included in private exchange application AZA 28350, and is segregated from mineral location until November 20, 1999.

Therefore, the Rustler 5 mining claim is hereby declared null and void ab initio.

"Mining claims located on land closed to mineral entry are null and void ab initio as a matter of law, and no property rights are created. Therefore no contest, proceeding or hearing is required prior to a decision holding a claim null and void ab initio." Fletcher De Fisher, Fisher International, Inc., 93 IBLA 68 (1968).

This decision may be appealed to the Interior Board of Land Appeals, Office of the Secretary, in accordance with the regulations contained in 43 CFR, Part 4 and the enclosed Form 1842-1. If an appeal is taken, your notice of appeal must be filed in this office (at the above address) within 30 days from receipt of this decision. The appellant has the burden of showing that the decision appealed from is in error.

If you wish to file a petition pursuant to regulation 43 CFR 4.21 (589 FR 4939, January 19, 1993) or 43 CFR 2804.1 for a stay of the effectiveness of this decision during the time that your appeal is being reviewed by the Board, the petition for a stay must accompany your notice of appeal. A petition for a stay is required to show sufficient justification based on the

standards listed below. Copies of the notice of appeal and petition for a stay must also be submitted to each party named in this decision and to the Interior Board of Land Appeals and to the appropriate Office of the Solicitor (see 43 CFR 4.413) at the same time the original documents are filed with this office. If you request a stay, you have the burden of proof to demonstrate that a stay should be granted.

Standards for Obtaining a Stay

Except as otherwise provided by law or other pertinent regulation, a petition for a stay of a decision pending appeal shall show sufficient justification based on the following standards:

- (1) The relative harm to the parties if the stay is granted or denied.
- (2) The likelihood of the appellant's success on the merits.
- (3) The likelihood of immediate and irreparable harm if the stay is not granted, and
- (4) Whether the public interest favors granting the stay.

If no appeal, or noncompliance, with the above occurs, this decision constitutes final administrative action of this Department as it affects the above-noted mining claim. No appeal, protest, or petition for reconsideration will be entertained from this decision after the appeal period has expired. A refund of the location and maintenance fees in the amount of \$125.00, and the maintenance fee submitted August 12, 1997, and August 6, 1998, in the amount of \$200.00 will be authorized after the appeal period expires.

If additional information is required, please call Mary Hyde at (602) 417-9518.

/s/ Doris D. Morrison

Mary Jo Yoas

Supervisor, Lands and Minerals Operations

Enclosure

MHYDE:ers:10/20/98:345629

is your RETURN ADDRESS completed on the reverse side?

SENDER:

- Complete items 1 and/or 2 for additional services.
- Complete items 3, 4a, and 4b.
- Print your name and address on the reverse of this form so that we can return this card to you.
- Attach this form to the front of the mailpiece, or on the back if space does not permit.
- Write "Return Receipt Requested" on the mailpiece below the article number.
- The Return Receipt will show to whom the article was delivered and the date delivered.

I also wish to receive the following services (for an extra fee):

- 1. Addressee's Address
- 2. Restricted Delivery

Consult postmaster for fee.

3. Article Addressed to:

Ed John
 ASARCO, Inc.
 P.O. Box 8
 Hayden, AZ 85235
 (952.3) MH AMC 345692

4a. Article Number
 76415391

4b. Service Type

Registered Certified
 Express Mail Insured
 Return Receipt for Merchandise COD

7. Date of Delivery
 10/22/98

5. Received By: (Print Name)
 LIA CARGILL

8. Addressee's Address (Only if requested and fee is paid)

6. Signature (Addressee or Agent)
 X LIA CARGILL

Thank you for using Return Receipt Service.

OCT 30 1998

Is your RETURN ADDRESS completed on the reverse side?

SENDER:

- Complete items 1 and/or 2 for additional services.
- Complete items 3, 4a, and 4b.
- Print your name and address on the reverse of this form so that we can return this card to you.
- Attach this form to the front of the mailpiece, or on the back if space does not permit.
- Write "Return Receipt Requested" on the mailpiece below the article number.
- The Return Receipt will show to whom the article was delivered and the date delivered.

I also wish to receive the following services (for an extra fee):

1. Addressee's Address
2. Restricted Delivery

Consult postmaster for fee.

3. Article Addressed to:

Ed John
 ASARCO, Inc.
 P.O. Box 8
 Hayden, AZ 85235
 (952.3) MH AMC 345692

4a. Article Number

76415391

4b. Service Type

- | | |
|--|---|
| <input type="checkbox"/> Registered | <input checked="" type="checkbox"/> Certified |
| <input type="checkbox"/> Express Mail | <input type="checkbox"/> Insured |
| <input checked="" type="checkbox"/> Return Receipt for Merchandise | <input type="checkbox"/> COD |

7. Date of Delivery

10/22/98

5. Received By: (Print Name)

LISA CARGILL

6. Signature: (Addressee or Agent)

X Lisa Cargill

8. Addressee's Address (Only if requested and fee is paid)

Thank you for using Return Receipt Service.

UNITED STATES POSTAL SERVICE



First-Class Mail
Postage & Fees Paid
USPS
Permit No. G-10

• Print your name, address, and ZIP Code in this box •

BUREAU OF LAND MANAGEMENT
ARIZONA STATE OFFICE
222 NORTH CENTRAL AVENUE
PHOENIX, AZ 85004-2203



Hayden
10/20/98

3800 (952.3) MH
AMC 345692

OCT 20 1998

CERTIFIED MAIL RETURN RECEIPT REQUESTED

DECISION

Ed John	:	Rustler 5
ASARCO, Inc.	:	Lode Mining Claim
P.O. Box 8	:	
Hayden, Arizona 85235	:	

Mining Claim Declared Null and Void
Ab Initio

Pursuant to the requirements of the Federal Land Policy and Management Act of 1976, 43 U.S.C. 1744, and the implementing regulations in 43 Code of Federal Regulations (CFR) 3833.1-2, a notice of location for the claim listed above was filed for recording in the Arizona State Office of the Bureau of Land Management (BLM) on May 14, 1997.

The location notice and map shows the claim to be located in sec. 1, T. 3 S., R. 13 E., and sec. 6, T. 3 S., R. 14 E., Gila and Salt River Meridian, Arizona. This area is included in private exchange application AZA 28350, and is segregated from mineral location until November 20, 1999.

Therefore, the Rustler 5 mining claim is hereby declared null and void ab initio.

"Mining claims located on land closed to mineral entry are null and void ab initio as a matter of law, and no property rights are created. Therefore no contest, proceeding or hearing is required prior to a decision holding a claim null and void ab initio." Fletcher De Fisher, Fisher International, Inc., 93 IBLA 68 (1968).

This decision may be appealed to the Interior Board of Land Appeals, Office of the Secretary, in accordance with the regulations contained in 43 CFR, Part 4 and the enclosed Form 1842-1. If an appeal is taken, your notice of appeal must be filed in this office (at the above address) within 30 days from receipt of this decision. The appellant has the burden of showing that the decision appealed from is in error.

If you wish to file a petition pursuant to regulation 43 CFR 4.21 (589 FR 4939, January 19, 1993) or 43 CFR 2804.1 for a stay of the effectiveness of this decision during the time that your appeal is being reviewed by the Board, the petition for a stay must accompany your notice of appeal. A petition for a stay is required to show sufficient justification based on the

standards listed below. Copies of the notice of appeal and petition for a stay must also be submitted to each party named in this decision and to the Interior Board of Land Appeals and to the appropriate Office of the Solicitor (see 43 CFR 4.413) at the same time the original documents are filed with this office. If you request a stay, you have the burden of proof to demonstrate that a stay should be granted.

Standards for Obtaining a Stay

Except as otherwise provided by law or other pertinent regulation, a petition for a stay of a decision pending appeal shall show sufficient justification based on the following standards:

- (1) The relative harm to the parties if the stay is granted or denied.
- (2) The likelihood of the appellant's success on the merits.
- (3) The likelihood of immediate and irreparable harm if the stay is not granted, and
- (4) Whether the public interest favors granting the stay.

If no appeal, or noncompliance, with the above occurs, this decision constitutes final administrative action of this Department as it affects the above-noted mining claim. No appeal, protest, or petition for reconsideration will be entertained from this decision after the appeal period has expired. A refund of the location and maintenance fees in the amount of \$125.00, and the maintenance fee submitted August 12, 1997, and August 6, 1998, in the amount of \$200.00 will be authorized after the appeal period expires.

If additional information is required, please call Mary Hyde at (602) 417-9518.

/s/ Doris D. Morrison

Mary Jo Yoas
Supervisor, Lands and Minerals Operations

Enclosure

MHYDE:ers:10/20/98:345629

289 373
345 188
344 757

66892
138158
141 486

UNITED STATES DEPARTMENT OF THE INTERIOR
BUREAU OF LAND MANAGEMENT
ARIZONA STATE OFFICE

325895
338178

345121
345354
312984

299632
277468
333067

Memorandum

315168
316548

303735
315170

To: Case File AMC

345629

48023

From: Dorie Morrison, LLE

344575

46919

Subject: Documentation of Telephone Conversation

344652

45684

1184

314545

253273

Name of Person Contacted: Ed John, Asarco Corp

Telephone Number of Person Contacted: 520-356-3543

Date of Contact: 8/10/98

Summary: Called reference request

AMC # listed for Nat 5-16.

Document had AMC 336178-336189

Correct # are 338178-338189

Copy filed to Mr John for correction.

Dorie Morrison

UNITED STATES DEPARTMENT OF THE INTERIOR
BUREAU OF LAND MANAGEMENT
ARIZONA STATE OFFICE

IN REPLY REFER TO:
AMC 345629

Memorandum

To: Case File

From:

Subject: Documentation of Telephone Conversation

Name of Person Contacted: Mr. John

Telephone Number of Person Contacted: (520) 297-7953

Date of Contact: 6/11/98 520-356-3543

Summary:

Left message I would call Monday

ASARCO is surface owner of NE 1/4
sec 1 (SEPA) 106-27-001A

Mary

Rustler 5 will be NE 1/4. Hold decision
until ownership verification received.
Mary

9/25/98 Called Mr. John. Left message

10/16/98 - Called re. ownership verification.
Will send statement

NOTICE!!

These documents have been scanned!

Do not place un-scanned documents beneath this notice!

Do not remove this notice from this file!

GPO Jacket No. 560-102
Print Order 61540
Rise Business Services, LLC
Job=AZ15 7/3/2019




Box Number= AZ15149



Claim Begin-End: AMC345629-AMC345633

3 Transfers



AZ15149-3

AMC347088-AMC346820

**NO
DOCUMENTS
FOUND**

NO DOCUMENTS FOUND
NO DOCUMENTS FOUND

NOTICE!!

These documents have been scanned!

Do not place un-scanned documents beneath this notice!

Do not remove this notice from this file!

GPO Jacket No. 560-102
Print Order 61540
Rise Business Services, LLC
Job=AZ15 7/3/2019



Box Number= AZ15149



Claim Begin-End: AMC345629-AMC345633

4 Annual Filings



AZ15149-3

AMC347088-AMC346820

AMC 353756, 338178, 138158, 299632, 333067, 345354, 345121, 344757
 AMC 277468, 66892, 45684, 46919, 141486, 289373, 253273,
 AMC ~~345188~~, 345188, 345629, 344652, 344575, 312984, 316548, 315168
 AMC 357097, 325895, 303735, 315170, 11361

1,275 claims @ \$100
 = \$127,500 ⁰⁰ ~~00~~


August 26, 2003

Mining Claims Section
 Arizona State Office
 Bureau of Land Management
 Department of the Interior
 222 North Central Avenue
 Phoenix, AZ 85004-2203

RECEIVED
 B.L.M. AZ STATE OFFICE
 2003 AUG 26 P 12:29
 PHOENIX, ARIZONA

**Notice of Intent to Hold and
 Payment of Annual Claim Maintenance Fees
 Pinal County, Ray Complex**

This will serve as notice that ASARCO Incorporated, whose address for purposes of this filing is P.O. Box 5747, Tucson, Arizona 85703-0747, intends to hold the mining claims and/or mill sites described in Exhibit A attached hereto for the assessment year ending at 12 o'clock, noon, on September 1, 2004, by payment of the annual claim maintenance fee of \$100 per claim or site. Payment of such amount is made herewith for such assessment year for each of the claims and sites the name and BLM serial number of which, and the book and page or index number of recording of the location notice in the official records of Pinal County, Arizona, of which are set forth in Exhibit A attached hereto and by this reference incorporated herein.



Henry G. Kreis
 Henry G. Kreis
 Property Manager
 Telephone: (520) 798-7717

State of Arizona)
) ss.
 County of Gila)

T&S
 9/29/03
ENTERED INTO COMPUTER VERIFIED
 PB 9/30/03

The foregoing instrument was acknowledged before me on the 26th day of August, 2003, by Henry G. Kreis, as agent for ASARCO Incorporated, a New Jersey corporation, on behalf of the corporation.

Debora Huerta

TE



August 26, 2003

Mining Claims Section
Arizona State Office
Bureau of Land Management
Department of the Interior
222 North Central Avenue
Phoenix, AZ 85004-2203

**Notice of Intent to Hold and
Payment of Annual Claim Maintenance Fees**

To Whom It May Concern:

Enclosed are the following "Notices of Intent to Hold and Payment of Claim Maintenance Fees" affidavits along with ASARCO Incorporated checks for claim maintenance fee payment.

Affidavit		Fee Amount
Project / Mine	County	
Ray Complex	Pinal	\$127,500.00
Ray Complex	Gila	\$11,100.00

If you have any questions or need further information, please call me.

Henry G. Kreis
Property Manager
Telephone: (520) 798-7717

HGK/tlm
Enclosures
pc: Jack Garrity, w/encl.

RECEIVED
B.L.M. AZ STATE OFFICE
2003 AUG 26 12:31
PHOENIX, ARIZONA

EXHIBIT A

Page 1 Of 45

Unpatented Mining Claims and Mill Site Claims : Pinal, County, AZ
Pioneer-Mineral Creek-Cochran-Copper Butte-Riverside Mining Districts

<u>Claim</u>	<u>Book or Docket</u>	<u>Page</u>	<u>BLM Serial No.</u>
Buckeye 3	1359	963	253275
Buckeye 4	1359	965	253276
Buckeye 5	1359	967	253277
Buckeye 10	1359	969	253278
Somnambulant 1	1360	035	253279
Somnambulant 2	1360	037	253280
Somnambulant 3	1360	039	253281
Somnambulant 4	1360	041	253282
Somnambulant 5	1360	043	253283
Somnambulant 6	1360	045	253284
Somnambulant 7	1360	047	253285
Somnambulant 8	1360	049	253286
Somnambulant 9	1360	051	253287
Somnambulant 10	1360	053	253288
Somnambulant 11	1360	055	253289
Somnambulant 12	1360	057	253290
Somnambulant 13	1360	059	253291
Somnambulant 14	1360	061	253292
Sue 37	1360	063	253293
Sue 38	1360	065	253294
Amended	1381	883	
Sue 39	1360	067	253295
Sue 40	1360	069	253296
Amended	1381	885	
Sue 41	1360	071	253297
Amended	1381	887	
Sue 42	1360	073	253298
Amended	1381	889	
Sue 43	1360	075	253299
Amended	1381	891	
Sue 44	1360	077	253300
Sue 45	1360	079	253301
Amended	1381	893	
Sue 46	1360	081	253302
Sue 48	1360	083	253303

PHOENIX, ARIZONA

2003 AUG 26 P 12: 29

RECEIVED
BLM AZ STATE OFFICE

EXHIBIT A

Page 2 of 45

Unpatented Mining Claims and Mill Site Claims : Pinal, County, AZ
Pioneer-Mineral Creek-Cochran-Copper Butte-Riverside Mining Districts

<u>Claim</u>	<u>Book or Docket</u>	<u>Page</u>	<u>BLM Serial No.</u>
Sue 49	1360	085	253304
Sue 50	1360	087	253305
Sue 51	1360	089	253306
Sue 52	1360	091	253307
Sue 53	1360	093	253308
Sue 54	1360	095	253309
Sue 55	1360	097	253310
Sue 56	1360	099	253311
Sue 57	1360	101	253312
Sue 58	1360	103	253313
Sue 59	1360	105	253314
Sue 60	1360	107	253315
Sue 61	1360	109	253316
Sue 62	1360	111	253317
Sue 63	1360	113	253318
Sue 64	1360	115	253319
Sue 66	1360	119	253321
Sue 67	1360	121	253322
Sue 69	1360	125	253324
Sue 71	1360	129	253326
Sue 72	1360	131	253327
Sue 73	1360	133	253328
Sue 74	1360	135	253329
Sue 75	1360	137	253330
Sue 76	1360	139	253331
Sue 77	1360	141	253332
Sue 78	1360	143	253333
Sue 79	1360	145	253334
Sue 80	1360	147	253335
Sue 81	1360	149	253336
Sue 82	1360	151	253337
Sue 83	1360	153	253338
Sue 84	1360	155	253339
Sue 85	1360	157	253340
Sue 86	1360	159	253341

PHOENIX, ARIZONA

2003 AUG 26 P 12: 2

RECEIVED
B.L.M. AZ STATE OFFICE

EXHIBIT A

Page 3 Of 45

Unpatented Mining Claims and Mill Site Claims : Pinal, County, AZ
 Pioneer-Mineral Creek-Cochran-Copper Butte-Riverside Mining Districts

<u>Claim</u>	<u>Book or Docket</u>	<u>Page</u>	<u>BLM Serial No.</u>
Sue 87	1360	161	253342
Sue 88	1360	163	253343
Sue 89	1360	165	253344
Sue 90	1360	167	253345
Sue 91	1360	169	253346
Sue 92	1360	171	253347
Sue 93	1360	173	253348
Sue 94	1360	175	253349
Sue 95	1360	177	253350
Sue 96	1360	179	253351
Sue 97	1360	181	253352
Sue 98	1360	183	253353
Sue 99	1360	185	253354
Sue 100	1360	187	253355
Sue 101	1360	189	253356
Sue 102	1360	191	253357
Sue 103	1360	193	253358
Sue 104	1360	195	253359
Sue 105	1360	197	253360
Sue 116	1360	199	253361
Sue 117	1360	201	253362
Sue 118	1360	203	253363
Sue 119	1360	205	253364
Sue 201	1360	207	253365
TW 12	1360	241	253366
TW 13	1360	243	253367
TW 14	1360	245	253368
Amended	1381	901	
TW 15	1360	247	253369
TW 16	1360	249	253370
TW 17	1360	251	253371
TW 18	1360	253	253372
TW 19	1360	255	253373
TW 20	1360	257	253374
TW 21	1360	259	253375

PHOENIX, ARIZONA

2003 AUG 26 P 12: 29

RECEIVED
B.L.M. AZ STATE OFFICE

EXHIBIT A

Unpatented Mining Claims and Mill Site Claims : Pinal, County, AZ
Pioneer-Mineral Creek-Cochran-Copper Butte-Riverside Mining Districts

<u>Claim</u>	<u>Book or Docket</u>	<u>Page</u>	<u>BLM Serial No.</u>
TW 22	1360	261	253376
TW 23	1360	263	253377
TW 24	1360	265	253378
TW 25	1360	267	253379
TW 26	1360	269	253380
TW 29	1360	271	253381
TW 30	1360	273	253382
TW 31	1360	275	253383
TW 32	1360	277	253384
TW 33	1360	279	253385
TW 34	1360	281	253386
TW 35	1360	283	253387
TW 36	1360	285	253388
TW 37	1360	287	253389
TW 38	1360	289	253390
TW 39	1360	291	253391
TW 40	1360	293	253392
TW 41	1360	295	253393
TW 42	1360	297	253394
TW 43	1360	299	253395
TW 44	1360	301	253396
TW 45	1360	303	253397
TW 46	1360	305	253398
TW 47	1360	307	253399
TW 48	1360	309	253400
TW 49	1360	311	253401
TW 50	1360	313	253402
TW 51	1360	315	253403
TW 52	1360	317	253404
TW 53	1360	319	253405
TW 54	1360	321	253406
TW 55	1360	323	253407
TW 56	1360	325	253408
TW 57	1360	327	253409
TW 58	1360	329	253410

PHOENIX, ARIZONA

2003 AUG 26 P 12:09

RECEIVED
BLM, AZ STATE OFFICE



EXHIBIT A

Page 5 Of 45

Unpatented Mining Claims and Mill Site Claims : Pinal, County, AZ
 Pioneer-Mineral Creek-Cochran-Copper Butte-Riverside Mining Districts

<u>Claim</u>	<u>Book or Docket</u>	<u>Page</u>	<u>BLM Serial No.</u>
TW 59	1360	331	253411
TW 60	1360	333	253412
TW 61	1360	335	253413
TW 62	1360	337	253414
TW 63	1360	339	253415
TW 64	1360	341	253416
TW 65	1360	343	253417
TW 66	1360	345	253418
TW 67	1360	347	253419
TW 68	1360	349	253420
TW 69	1360	351	253421
TW 70	1360	353	253422
TW 71	1360	355	253423
TW 72	1360	357	253424
TW 73	1360	359	253425
TW 74	1360	361	253426
TW 75	1360	363	253427
TW 102	1360	365	253428
TW 103	1360	367	253429
TW 104	1360	369	253430
Copper Butte 20	1359	975	253456
Copper Butte 21	1359	977	253457
Terra 1	1360	209	253460
Terra 2	1360	211	253461
Amended	1381	895	
Terra 3	1360	213	253462
Terra 4	1360	215	253463
Terra 5	1360	217	253464
Terra 8	1360	223	253467
Terra 9	1360	225	253468
Terra 10	1360	227	253469
Terra 11	1360	229	253470
Terra 12	1360	231	253471
Terra 13	1360	233	253472
Terra 14	1360	235	253473

PHOENIX, ARIZONA

2003 AUG 26 P 12:29

RECEIVED
B.L.M. AZ STATE OFFICE

2003

EXHIBIT A

Unpatented Mining Claims and Mill Site Claims : Pinal, County, AZ
Pioneer-Mineral Creek-Cochran-Copper Butte-Riverside Mining Districts

<u>Claim</u>	<u>Book or Docket</u>	<u>Page</u>	<u>BLM Serial No.</u>
Amended	1381	897	
Terra 15	1360	237	253474
Amended	1381	899	
Terra 16	1360	239	253475
Walnut Canyon 1	1360	295	253476
Walnut Canyon 2	1360	393	253477
Walnut Canyon 3	1360	391	253478
Walnut Canyon 4	1360	389	253479
Walnut Canyon 5	1360	387	253480
Walnut Canyon 6	1360	385	253481
Walnut Canyon 7	1360	383	253482
Walnut Canyon 8	1360	381	253483
Walnut Canyon 14	1360	377	253485
Walnut Canyon 15	1360	375	253486
Walnut Canyon 18	1360	373	253487
Walnut Canyon 19	1360	371	253488
Butte #1	1553	378	289373
Butte #2	1553	379	289374
Sue 65	1869	958-959	325895
Sue 70	1869	960-961	325896

Adobe	52, Mines	493	67026
Amended		372	493
A Hunch No. 2	70, Mines	151	67027
Amended		213	35
A Hunch No. 3	70, Mines	488	67028
Amended		213	36
A Hunch No. 4	73, Mines	267	67029
Amended		213	37
A Hunch No. 5	73, Mines	268	67030
Amended		213	38
A Hunch No. 6	73, Mines	269	67031
Amended		213	39

RECEIVED
BLM, AZ STATE OFFICE
2003 AUG 26 P 12: 29
PHOENIX, ARIZONA




EXHIBIT A

Unpatented Mining Claims and Mill Site Claims : Pinal, County, AZ Pioneer-Mineral Creek-Cochran-Copper Butte-Riverside Mining Districts

<u>Claim</u>	<u>Book or Docket</u>	<u>Page</u>	<u>BLM Serial No.</u>
A Hunch No. 7	78, Mines	241	67032
Amended	213	40	
Canyon No. 6	364	200	67033
Carnation	30, Mines	499	67035
Chest	35, Mines	197	67036
Chloride Gulch	15, Mines	219	67037
Amended	36, Mines	591	
Combination	30, Mines	499	67038
Contact No. 3	32, Mines	531	67039
Copper Ace No. 1	264	537	67040
Copper Ace No. 2	264	538	67041
Copper Ace No. 3	264	539	67042
Copper Ace No. 4	264	540	67043
Copper Zone No. 4	24, Mines	543	67045
Amended	372	491	
Copper Zone No. 5	24, Mines	544	67046
Amended	372	492	
Happy Vale	35, Mines	421	67047
Led	35, Mines	301	67048
Major	32, Mines	531	67049
Major No. 2	32, Mines	532	67050
Major No. 3	32, Mines	533	67051
Major No. 4	35, Mines	421	67052
Major No. 5	46, Mines	26	67053
Major No. 6	46, Mines	27	67054
Mescal No. 1	188	564	67055
Amended	193	425	
Mescal No. 2	188	565	67056
Mescal No. 3	188	566	67057
Mescal No. 4	188	567	67058
Mescal No. 5	189	328	67059
Mescal No. 6	188	568	67060
Mescal No. 7	188	569	67061
Mescal No. 8	189	55	67062
Mescal No. 9	189	56	67063

PHOENIX, ARIZONA

2003 AUG 26 P 12:29

RECEIVED
B.L.M. AZ STATE OFFICE

EXHIBIT A

Page 8 Of 45

Unpatented Mining Claims and Mill Site Claims : Pinal, County, AZ
Pioneer-Mineral Creek-Cochran-Copper Butte-Riverside Mining Districts

<u>Claim</u>	<u>Book or Docket</u>	<u>Page</u>	<u>BLM Serial No.</u>
Mescal No. 10	189	57	67064
Mescal No. 11	189	58	67065
Mescal No. 12	189	59	67066
Mescal No. 13	189	60	67067
Mescal No. 14	189	61	67068
Mescal No. 15	189	62	67069
Mescal No. 16	189	329	67070
Mescal No. 17	189	63	67071
Mescal No. 18	189	199	67072
Mescal No. 19	189	64	67073
Mescal No. 20	189	65	67074
Mescal No. 21	189	210	67075
Mescal No. 22	189	201	67076
Mescal No. 23	189	202	67077
Mescal No. 24	189	203	67078
Mescal No. 25	189	204	67079
Mescal No. 26	189	205	67080
Amended	194	528	
Mescal No. 27	194	529	67081
Mescal No. 28	194	530	67082
Mescal No. 29	194	531	67083
Mescal No. 30	194	532	67084
Mescal No. 31	194	533	67085
Mescal No. 32	194	534	67086
Mescal No. 33	194	535	67087
Mescal No. 34	194	536	67088
Mescal No. 35	194	537	67089
Mescal No. 36	194	538	67090
Mescal No. 37	194	539	67091
Mescal No. 38	194	540	67092
Mescal No. 39	194	541	67093
Mescal No. 40	195	564	67094
Mescal No. 41	195	565	67095
Mescal No. 42	195	566	67096
Mescal No. 43	197	230	67097

PHOENIX, ARIZONA

2003 AUG 26 PM 12:29

RECEIVED
B.L.M. AZ STATE OFFICE

EXHIBIT A

Unpatented Mining Claims and Mill Site Claims : Pinal, County, AZ
 Pioneer-Mineral Creek-Cochran-Copper Butte-Riverside Mining Districts

<u>Claim</u>	<u>Book or Docket</u>	<u>Page</u>	<u>BLM Serial No.</u>
Mescal No. 44	197	231	67098
Mescal No. 45	197	232	67099
Mescal No. 46	197	233	67100
Mescal No. 47	197	234	67101
Amended	1869	910-911	
Mescal No. 49	197	236	67103
Amended	1869	914-914	
Mescal No. 50	195	562	67104
Amended	1869	916	
Mescal No. 51	195	563	67105
Mesquite No. 1	197	228	67106
Mesquite No. 2	197	229	67107
Odessa	35, Mines	422	67108
Olive	35, Mines	198	67109
Recall	35, Mines	198	67110
Rustler No. 1	364	196	67111
Rustler No. 2	364	197	67112
Rustler No. 3	364	198	67113
Rustler No. 4	364	199	67114
Silverball (SilverBall)	39, Mines	457	67115
Silver King	31, Mines	495	67116
Silver Lead	31, Mines	496	67117
Silver Leaf (SilverLeap)	31, Mines	497	67118
Silver Leap No. 3	32, Mines	530	67119
Silver Queen	31, Mines	496	67120
Silver Threads	31, Mines	497	67121
Star	31, Mines	494	67122
Would be Expert	31, Mines	302	67123
Southern No. 1	297	230	67173
Southern No. 2	297	231	67174
Southern No. 3	297	232	67175
Southern No. 4	297	233	67176
Southern No. 5	297	234	67177
Amended	1869	940-941	
Southern No. 6	297	235	67178

PHOENIX, ARIZONA

2003 AUG 26 P 12:29

RECEIVED
 B.L.M. AZ STATE OFFICE



EXHIBIT A

Page 10 Of 45

Unpatented Mining Claims and Mill Site Claims : Pinal, County, AZ
Pioneer-Mineral Creek-Cochran-Copper Butte-Riverside Mining Districts

<u>Claim</u>	<u>Book or Docket</u>	<u>Page</u>	<u>BLM Serial No.</u>
Amended	1869	942-943	
Southern No. 7	334	532	67179
Southern No. 8	334	533	67180
Amended	1869	944-945	
Ray Southern 1	47, Mines	462	67181
Ray Southern 5	47, Mines	463	67182
Amended	1869	918-919	
Ray Southern 6	47, Mines	464	67183
Amended	1869	920-921	
Ray Southern 7	47, Mines	465	67184
Amended	1869	922-923	
Ray Southern 10	47, Mines	468	67187
Amended	1869	924-925	
Ray Southern 11	47, Mines	469	67188
Amended	297	236	
Ray Southern 12	47, Mines	470	67189
Amended	1869	926-927	
Ray Southern 16	55, Mines	355	67193
Ray Southern 17	56, Mines	527	67195
Amended	1869	934-935	
Ray Southern 39	155	134	67196
Amended	360	522	
Reamended	1869	636-937	
Ray Southern 40	155	86	67197
Amended	360	523	
Reamended	1869	938-939	
Ray Southern 41	155	87	67198
Amended	360	524	
Ray Southern 42	158	88	67199
Amended	360	525	
Bur No. 1	719	609	67249
Amended	974	225	
Bur No. 2	719	610	67250
Amended	974	227	
Bur No. 3	719	611	67251

PHOENIX, ARIZONA

2000 AUG 26 10 12: 29

RECEIVED
B.L.M. AZ STATE OFFICE

EXHIBIT A

Unpatented Mining Claims and Mill Site Claims : Pinal, County, AZ
 Pioneer-Mineral Creek-Cochran-Copper Butte-Riverside Mining Districts

<u>Claim</u>	<u>Book or Docket</u>	<u>Page</u>	<u>BLM Serial No.</u>
Amended	974	229	
Bur No. 4	719	612	67252
Amended	974	231	
Bur No. 5	719	613	67253
Amended	974	233	
Bur No. 6	719	614	67254
Amended	974	235	
Bur No. 7	719	615	67255
Amended	974	237	
Bur No. 8	719	616	67256
Amended	974	239	
Bur No. 9	719	617	67257
Amended	974	241	
Bur No. 10	719	618	67258
Amended	974	243	
Reamended	1890	405-406	
Bur No. 11	719	619	67259
Amended	974	245	
Bur No. 12	719	620	67260
Amended	974	247	
Reamended	1890	407-408	
Bur No. 13	719	621	67261
Amended	974	249	
Bur No. 14	719	622	67262
Amended	974	251	
Reamended	1890	409-410	
Bur No. 15	719	623	67263
Amended	974	253	
Bur No. 16	719	624	67264
Amended	974	255	
Reamended	1890	411-412	
Bur No. 17	719	625	67265
Amended	974	257	
Reamended	1890	413-414	
Bur No. 18	719	626	67266

PHOENIX, ARIZONA

2003 AUG 26 P 12:29

RECEIVED
 B.L.M. AZ STATE OFFICE

20

EXHIBIT A

Page 12 of 45

Unpatented Mining Claims and Mill Site Claims : Pinal, County, AZ
Pioneer-Mineral Creek-Cochran-Copper Butte-Riverside Mining Districts

<u>Claim</u>	<u>Book or Docket</u>	<u>Page</u>	<u>BLM Serial No.</u>
Amended	974	259	
Reamended	1890	415-416	
Bur No. 19	719	627	67267
Amended	974	261	
Reamended	1890	417-418	
Bur No. 20	719	628	67268
Amended	974	263	
Reamended	1890	419-420	
Bur No. 22	719	630	67269
Amended	974	265	
Reamended	1869	946-947	
Bur No. 24	719	632	67271
Amended	974	269	
Reamended	1869	948-949	
Bur No. 26	719	634	67273
Amended	974	273	
Reamended	1869	950-951	
Bur No. 28	719	636	67275
Amended	974	277	
Reamended	1869	952-953	
Bur No. 30	719	638	67277
Amended	974	281	
Reamended	1869	954-955	
Bur No. 31	719	639	67278
Amended	974	283	
Bur No. 32	719	640	67279
Amended	974	285	
Reamended	1869	956-957	
Bur No. 33	719	641	67280
Amended	974	287	
Bur No. 34	719	642	67281
Amended	974	289	
Reamended	1869	970-971	

RECEIVED
 B.L.M. AZ STATE OFFICE
 2003 AUG 26 P 12: 29
 PHOENIX, ARIZONA



EXHIBIT A

Unpatented Mining Claims and Mill Site Claims : Pinal, County, AZ
 Pioneer-Mineral Creek-Cochran-Copper Butte-Riverside Mining Districts

<u>Claim</u>	<u>Book or Docket</u>	<u>Page</u>	<u>BLM Serial No.</u>
Bur No. 37	719	645	67284
Amended	974	295	
Bur No. 39	719	647	67286
Amended	974	299	
Bur No. 40	719	648	67287
Amended	974	301	
Reamended	1869	978-979	
Bur No. 41	719	649	67288
Amended	974	303	
Bur No. 43	720	591	67289
Amended	974	305	
Bur No. 45	719	651	67290
Amended	974	307	
Bur No. 46	719	652	67291
Amended	974	309	
Bur No. 47	719	653	67292
Amended	974	311	
Bur No. 48	719	654	67293
Amended	974	313	
Bur No. 49	719	655	67294
Amended	974	315	
Bur No. 50	719	656	67295
Amended	974	317	
Bur No. 51	719	657	67296
Amended	974	319	
Reamended	1890	421-422	
Bur No. 52	719	658	67297
Amended	974	321	
Bur No. 53	719	659	67298
Amended	974	323	
Reamended	1890	423-424	
Bur No. 54	719	660	67299
Amended	974	325	
Bur No. 55	719	661	67300
Amended	974	327	

PHOENIX, ARIZONA

2003 AUG 26 P 12:30

RECEIVED
 B.L.M. AZ STATE OFFICE

13

EXHIBIT A

Unpatented Mining Claims and Mill Site Claims : Pinal, County, AZ
 Pioneer-Mineral Creek-Cochran-Copper Butte-Riverside Mining Districts

<u>Claim</u>	<u>Book or Docket</u>	<u>Page</u>	<u>BLM Serial No.</u>
Reamended	1890	425-426	
Bur No. 56	719	662	67301
Amended	974	329	
Bur No. 57	719	663	67302
Amended	974	331	
Reamended	1890	427-428	
Bur No. 58	719	664	67303
Amended	974	333	
Bur No. 59	719	665	67304
Amended	974	335	
Reamended	1890	429-430	
Bur No. 60	719	666	67305
Amended	974	337	
Reamended	1890	431-432	
Bur No. 61	719	667	67306
Amended	974	339	
Reamended	1890	433-434	
Bur No. 62	719	668	67307
Amended	974	341	
Reamended	1890	435-436	
Bur No. 63	719	669	67308
Amended	974	343	
Reamended	1890	437-438	
Bur No. 64	719	670	67309
Amended	974	345	
Reamended	1890	439-440	
Bur No. 65	719	671	67310
Amended	974	347	
Reamended	1890	441-442	
Bur No. 66	719	672	67311
Amended	974	349	
Bur No. 67	719	673	67312
Amended	974	351	
Reamended	1890	443-444	
Bur No. 68	719	674	67313

PHOENIX, ARIZONA

2003 AUG 26 P 12: 30

RECEIVED
B.L.M. AZ STATE OFFICE

EXHIBIT A

Page 15 Of 45

Unpatented Mining Claims and Mill Site Claims : Pinal, County, AZ
Pioneer-Mineral Creek-Cochran-Copper Butte-Riverside Mining Districts

<u>Claim</u>	<u>Book or Docket</u>	<u>Page</u>	<u>BLM Serial No.</u>
Amended	974	353	
Bur No. 69	719	675	67314
Amended	974	355	
Reamended	1890	445-446	
Bur No. 71	719	677	67315
Amended	974	357	
Bur No. 73	719	679	67316
Amended	974	359	
Bur No. 75	719	681	67317
Amended	974	361	
Bur No. 77	719	683	67318
Amended	974	363	
Reamended	1869	980-981	
Bur No. 83	719	689	67321
Amended	974	369	
Reamended	1869	984-985	
Bur No. 86	719	690	67322
Amended	974	371	
Bur No. 87	719	691	67323
Amended	974	373	
Bur No. 88	719	692	67324
Amended	974	375	
Bur No. 89	719	693	67325
Amended	974	377	
Bur No. 90	719	694	67326
Amended	974	379	
Bur No. 91	719	695	67327
Amended	974	381	
Bur No. 92	719	696	67328
Amended	974	383	
Bur No. 93	719	697	67329
Amended	974	385	
Bur No. 94	719	698	67330
Amended	974	387	
Bur No. 95	719	699	67331

PHOENIX, ARIZONA

2001 AUG 26 P 12:30

RECEIVED
BLM, AZ STATE OFFICE

BLS

EXHIBIT A

Page 16 Of 45

Unpatented Mining Claims and Mill Site Claims : Pinal, County, AZ
Pioneer-Mineral Creek-Cochran-Copper Butte-Riverside Mining Districts

<u>Claim</u>	<u>Book or Docket</u>	<u>Page</u>	<u>BLM Serial No.</u>
Amended	974	389	
Bur No. 116	719	718	67332
Amended	974	391	
Bur No. 117	719	719	67333
Amended	974	393	
Bur No. 118	719	720	67334
Amended	974	395	
Bur No. 119	719	721	67335
Amended	974	397	
Bur No. 120	719	722	67336
Amended	974	399	
Bur No. 121	719	723	67337
Amended	974	401	
Bur No. 122	719	724	67338
Amended	974	403	
Bur No. 123	719	725	67339
Amended	974	405	
Bur No. 124	719	726	67340
Amended	974	407	
Bur No. 125	719	727	67341
Amended	974	409	
Bur No. 126	719	728	67342
Amended	974	411	
Bur No. 127	719	729	67343
Amended	974	413	
Bur No. 128	719	730	67344
Amended	974	415	
Bur No. 129	719	731	67345
Amended	974	417	
Bur No. 130	719	732	67346
Amended	974	419	
Blue Hills No. 1	280	374	67428
Blue Hills No. 2	280	375	67429
Blue Hills No. 3	280	376	67430
Blue Hills No. 4	280	377	67431

PHOENIX, ARIZONA

2003 AUG 26 P 12:30

RECEIVED
L.M. AZ STATE OFFICE

EXHIBIT A

Page 17 of 45

Unpatented Mining Claims and Mill Site Claims : Pinal, County, AZ
Pioneer-Mineral Creek-Cochran-Copper Butte-Riverside Mining Districts

<u>Claim</u>	<u>Book or Docket</u>	<u>Page</u>	<u>BLM Serial No.</u>
Blue Hills No. 5	280	378	67432
Blue Hills No. 6	280	379	67433
Blue Hills No. 7	280	380	67434
Blue Hills No. 8	280	381	67435
Blue Hills No. 9	280	382	67436
Blue Hills No. 10	280	383	67437
Blue Hills No. 11	280	384	67438
Blue Hills No. 12	280	385	67439
Ray No. 2	545	102	67441
Ray No. 4	545	104	67443
Ray No. 5	545	105	67444
Ray No. 6	545	106	67445
Ray No. 7	545	107	67446
Ray No. 8	545	108	67447
Ray No. 9	545	109	67448
Ray No. 10	545	110	67449
Ray No. 11	545	111	67450
Ray No. 12	545	112	67451
Ray No. 13	545	113	67452
Ray No. 14	545	114	67453
Ray No. 15	552	367	67454
Ray No. 16	545	116	67455
Ray No. 17	545	117	67456
Ray No. 18	545	118	67457
Ray No. 20	545	120	67459
Ray No. 21	545	121	67460
Ray No. 22	552	381	67461
Ray No. 23	545	122	67462
Ray No. 24	552	382	67463
Ray No. 25	545	123	67464
Ray No. 26	552	383	67465
Ray No. 27	545	124	67466
Ray No. 28	552	384	67467
Ray No. 29	545	125	67468
Ray No. 30	552	385	67469

PHOENIX, ARIZONA

2003 AUG 26 P 2:30

RECEIVED
BLM, AZ STATE OFFICE

15

EXHIBIT A

Page 18 Of 45

Unpatented Mining Claims and Mill Site Claims : Pinal, County, AZ
Pioneer-Mineral Creek-Cochran-Copper Butte-Riverside Mining Districts

<u>Claim</u>	<u>Book or Docket</u>	<u>Page</u>	<u>BLM Serial No.</u>
Ray No. 31	552	386	67470
Ray No. 32	552	387	67471
Ray No. 33	552	388	67472
Ray No. 34	552	389	67473
Ray No. 35	545	126	67474
Ray No. 36	545	127	67475
Ray No. 37	545	128	67476
Ray No. 38	545	129	67477
Ray No. 39	545	130	67478
Ray No. 40	545	131	67479
Ray No. 41	545	132	67480
Ray No. 42	545	133	67481
Ray No. 43	552	390	67482
Ray No. 44	552	391	67483
Ray No. 45	552	392	67484
Ray No. 46	552	393	67485
Ray No. 47	552	394	67486
Ray No. 48	552	395	67487
Ray No. 49	546	444	67488
Ray No. 50	546	445	67489
Ray No. 51	546	446	67490
Ray No. 52	546	447	67491
Ray No. 53	546	448	67492
Ray No. 54	546	449	67493
Ray No. 55	546	450	67494
Ray No. 56	546	451	67495
Ray No. 57	546	452	67496
Ray No. 58	546	453	67497
Ray No. 59	546	454	67498
Ray No. 60	552	396	67499
Ray No. 61	548	185	67500
Ray No. 62	548	186	67501
Ray No. 63	548	187	67502
Ray No. 64	548	188	67503
Ray No. 65	548	189	67504

PHOENIX, ARIZONA

2003 AUG 26 P 12:30

RECEIVED
B.L.M. AZ STATE OFFICE

35

EXHIBIT A

Page 19 Of 45

Unpatented Mining Claims and Mill Site Claims : Pinal, County, AZ
Pioneer-Mineral Creek-Cochran-Copper Butte-Riverside Mining Districts

<u>Claim</u>	<u>Book or Docket</u>	<u>Page</u>	<u>BLM Serial No.</u>
Ray No. 66	548	190	67505
Ray No. 67	548	191	67506
Ray No. 68	548	192	67507
Ray No. 69	548	193	67508
Ray No. 70	548	194	67509
Ray No. 71	548	195	67510
Ray No. 72	548	196	67511
Ray No. 73	552	370	67512
Ray No. 74	552	371	67513
Ray No. 75	552	372	67514
Ray No. 76	552	373	67515
Ray No. 77	552	374	67516
Ray No. 78	552	375	67517
Ray No. 79	552	376	67518
Ray No. 80	552	377	67519
Ray No. 81	552	378	67520
Ray No. 82	552	379	67521
Ray No. 83	552	380	67522
Ray No. 84	758	967	67523
Ray No. 85	758	968	67524
Ray No. 86	758	969	67525
Ray No. 87	758	970	67526
Ray No. 88	758	971	67527
Ray No. 89	758	972	67528
Ray No. 90	758	973	67529
Ray No. 91	758	974	67530
Ray No. 92	758	975	67531
Ray No. 93	758	976	67532
Ray No. 94	758	977	67533
Ray No. 95	758	978	67534
Ray No. 96	758	979	67535
Ray No. 97	758	980	67536
Ray No. 99	785	780	67538
Ray No. 100	785	781	67539
Ray No. 101	785	782	67540

PHOENIX, ARIZONA

2003 AUG 26 P 12:

RECEIVED
B.L.M. AZ STATE OFFI

11

EXHIBIT A

Unpatented Mining Claims and Mill Site Claims : Pinal, County, AZ
Pioneer-Mineral Creek-Cochran-Copper Butte-Riverside Mining Districts

<u>Claim</u>	<u>Book or Docket</u>	<u>Page</u>	<u>BLM Serial No.</u>
Pat No. 1	1076	304	138158
Pat No. 2	1076	306	138159
Pat No. 3	1076	308	138160
Pat No. 4	1076	310	138161
RMD No. 39	1083	493	141524
RMD no. 40	1083	495	141525
RMD No. 41	1083	497	141526
RMD No. 42	1083	499	141527
RMD No. 43	1083	501	141528
RMD No. 44	1083	503	141529
RMD No. 45	1083	505	141530
RMD No. 46	1083	507	141531
RMD No. 47	1083	509	141532
RMD No. 48	1083	511	141533
RMD No. 49	1083	513	141534
RMD No. 50	1083	515	141535
RMD No. 51	1083	517	141536
RMD No. 52	1083	519	141537
RMD No. 53	1083	521	141538
RMD No. 54	1083	523	141539
RMD No. 55	1083	525	141540
RMD No. 56	1083	527	141541
RMD No. 57	1083	529	141542
RMD No. 58	1083	531	141543
RMD No. 59	1083	533	141544
RMD No. 60	1083	535	141545
RMD No. 61	1083	537	141546
RMD No. 62	1083	539	141547
RMD No. 63	1083	541	141548
RMD No. 64	1083	543	141549
RMD No. 65	1083	545	141550
RMD No. 66	1083	547	141551
RMD No. 67	1083	549	141552
RMD No. 68	1083	551	141553
RMD No. 69	1083	553	141554

RECEIVED
B.L.M. AZ STATE OFFICE
2003 AUG 26 P 12:30
PHOENIX, ARIZONA

35

EXHIBIT A

Unpatented Mining Claims and Mill Site Claims : Pinal, County, AZ
Pioneer-Mineral Creek-Cochran-Copper Butte-Riverside Mining Districts

<u>Claim</u>	<u>Book or Docket</u>	<u>Page</u>	<u>BLM Serial No.</u>
RMD No. 70	1083	555	141555
RMD No. 137	1083	689	141622
RMD No. 138	1083	691	141623
Mescal No. 48	1869	912-913	325897
Ray Southern 14	1869	928-929	325898
Ray Southern	1869	930-931	325899
Ray Southern 16-A	1869	932-933	325900
Bur No. 35	1869	972-973	325904
Bur No. 36	1869	974-975	325905
Bur No. 38	1869	976-977	325906
Bur No. 81	1869	982-983	325907
Ray No. 98	1869	986-987	325908

Elder 3	1671	022	303735
Elder 4	1671	024	303736
Elder 5	1671	026	303737
Elder 6	1671	028	303738
Elder 7	1671	030	303739
Elder 8	1671	032	303740
Elder 9	1671	034	303741
Elder 10	1671	036	303742
Elder 11	1671	038	303743
Elder 12	1671	040	303744
Elder 15	1671	046	303747
Amended	1869	964-965	
Elder 17	1671	050	303749
Elder 19	1671	054	303751
Elder 21	1671	058	303753
Elder 23	1671	062	303755
Elder 30	1671	076	303762
Elder 31	1671	078	303763
Elder 32	1671	080	303764
Elder 33	1671	082	303765

PHOENIX, ARIZONA

2003 AUG 26 P 12:30

RECEIVED
BLM, AZ STATE OFFICE

31

EXHIBIT A

Unpatented Mining Claims and Mill Site Claims : Pinal, County, AZ
Pioneer-Mineral Creek-Cochran-Copper Butte-Riverside Mining Districts

<u>Claim</u>	<u>Book or Docket</u>	<u>Page</u>	<u>BLM Serial No.</u>
Elder 34	1671	084	303766
Elder 35	1671	086	303767
Elder 36	1671	088	303768
Elder 37	1671	090	303769
Elder 38	1671	092	303770
Elder 39	1671	094	303771
Elder 48	1671	096	303772
Elder 49	1671	098	303773
Elder 50	1671	100	303774
Elder 51	1671	102	303775
Elder 52	1671	104	303776
Elder 53	1671	106	303777
Elder 54	1671	108	303778
Elder 55	1671	110	303779
Elder 56	1671	112	303780
Elder 57	1671	114	303781
Elder 2	1752	867	315170
Elder 40	1752	869	315171
Elder 41	1752	871	315172
Elder 42	1752	873	315173
Elder 43	1752	875	315174
Elder 44	1752	877	315175
Elder 45	1752	879	315176
Elder 46	1752	881	315177
Elder 47	1752	883	315178
Elder 58	1752	885	315179
Elder 59	1752	887	315180
Elder 60	1752	889	315181
Elder 61	1752	891	315182
Elder 62	1752	962-963	315183
Elder 63	1752	895	315184
Elder 64	1752	897	315185
Elder 65	1752	899	315186
Elder 13A	1869	962-963	325901
Elder 18A	1869	966-967	325902

RECEIVED
BLM AZ STATE OFFICE
2003 AUG 26 P 12:30
PHOENIX, ARIZONA

22
15
13

EXHIBIT A

Unpatented Mining Claims and Mill Site Claims : Pinal, County, AZ
Pioneer-Mineral Creek-Cochran-Copper Butte-Riverside Mining Districts

<u>Claim</u>	<u>Book or Docket</u>	<u>Page</u>	<u>BLM Serial No.</u>
Elder 22A	1869	968-969	325903

Portland 5	683	163	67373

Portland 6	683	164	67374
Portland 7	683	166	67375

Teapot No. 11	850	617	1186
Teapot No. 12	850	618	1187
Livingston No. 2	133	196	67365
New Year No. 3	57, Mines	575	67366
New Year No. 4	57, Mines	576	67367
New Year No. 5	57, Mines	577	67368
New Year No. 6	57, Mines	578	67369
New Year No. 7	57, Mines	579	67370
New Year No. 8	57, Mines	580	67371
New Year No. 9	57, Mines	581	67372
Portland No. 8	720	592	67376
Portland No. 9	720	593	67377
Portland No. 10	720	594	67378
Portland No. 11	720	595	67379
Portland No. 12	720	596	67380
Portland No. 13	720	597	67381
Portland No. 14	720	598	67382
Portland No. 15	720	599	67383
Portland No. 16	720	600	67384
Teapot No. 1	834	692	67385
Teapot No. 2	834	693	67386
Teapot No. 3	834	694	67387
Teapot No. 4	834	695	67388
Teapot No. 5	834	696	67389

PHOENIX, ARIZONA

2003 AUG 26 P 12:30

RECEIVED
BLM, AZ STATE OFFICE

2003

EXHIBIT A

Page 24 Of 45

Unpatented Mining Claims and Mill Site Claims : Pinal, County, AZ
 Pioneer-Mineral Creek-Cochran-Copper Butte-Riverside Mining Districts

<u>Claim</u>	<u>Book or Docket</u>	<u>Page</u>	<u>BLM Serial No.</u>
Teapot No. 6	834	697	67390
Teapot No. 7	834	698	67391
Teapot No. 8	834	699	67392
Teapot No. 9	834	700	67393
Teapot No. 10	834	701	67394
Red Hills No. 1	129	129	67395
Amended	152	393	
Red Hills No. 2	129	130	67396
Amended	152	394	
Red Hills No. 3	129	131	67397
Amended	152	395	
Red Hills No. 4	129	132	67398
Amended	491	46	
Red Hills No. 5	129	133	67399
Amended	491	47	
Red Hills No. 6	129	134	67400
Red Hills No. 7	129	135	67401
Red Hills No. 8	133	195	67402
Red Hills No. 9	129	137	67403
Amended	132	177	
Red Hills No. 11	129	139	67404
Amended	132	178	
Red Hills Fraction	487	394	67405
Red Bluff	495	504	67406
West No. 1	520	971	67407
West No. 2	520	972	67408
West No. 3	520	973	67409
West No. 4	520	974	67410
West No. 5	520	975	67411
West No. 6	520	976	67412
West No. 7	520	977	67413
West No. 8	520	978	67414
West No. 9	520	979	67415
West No. 10	520	980	67416
West No. 11	520	981	67417

PHOENIX, ARIZONA

2003 AUG 26 P 12:30

RECEIVED
B.L.M. AZ STATE OFFICE3
81

EXHIBIT A

Page 25 Of 45

Unpatented Mining Claims and Mill Site Claims : Pinal, County, AZ
Pioneer-Mineral Creek-Cochran-Copper Butte-Riverside Mining Districts

<u>Claim</u>	<u>Book or Docket</u>	<u>Page</u>	<u>BLM Serial No.</u>
West No. 12	520	982	67418
West No. 13	520	983	67419
West No. 14	520	984	67420
West No. 15	520	985	67421
West No. 16	520	986	67422
West No. 17	520	987	67423
West No. 18	520	988	67424
West No. 19	520	989	67425
West No. 20	520	990	67426
West No. 21	520	991	67427

Wedge No. 1	431	418	67025

Dacite #1	604	893	46919
Dacite #2	604	894	46920
Dacite #3	604	895	46921
Dacite #4	604	896	46922
Dacite #5	604	897	46923
Dacite #6	604	898	46924
Kay 139	604	861	47104
Kay 140A	2003-004013		357097
Kay 144	604	866	47109
Kay 152	604	874	47117
Kay 154	604	876	47119
LD No. 1	688	408	47272
LD No. 1 Amended	711	870	
LD No. 2	688	409	47273
LD No. 2 Amended	693	556	
LD No. 3	693	408	47274
LD No. 3 Amended	688	870	
LD No. 4	688	398	47275
LD No. 4 Amended	693	558	

PHOENIX, ARIZONA

2003 AUG 26 P 12:30

RECEIVED
B.L.M. AZ STATE OFFICE

EXHIBIT A

Unpatented Mining Claims and Mill Site Claims : Pinal, County, AZ
Pioneer-Mineral Creek-Cochran-Copper Butte-Riverside Mining Districts

<u>Claim</u>	<u>Book or Docket</u>	<u>Page</u>	<u>BLM Serial No.</u>
LD No. 5	688	399	47276
LD No. 5 Amended	693	559	
LD No. 6	688	400	47277
LD No. 6 Amended	693	560	
LD No. 7	688	401	47278
LD No. 7 Amended	693	561	
LD No. 8	688	402	47279
LD No. 8 Amended	693	562	
LD No. 9	688	410	47280
LD No. 9 Amended	716	365	
Kay 82	1732	181 and 182	313010
Kay 84	1732	185 and 186	313012
Kay 86	1732	189 and 190	313014
Kay 88	1732	193 and 194	313016
Kay 129	1732	195 and 196	313017
Kay 130	1732	197 and 198	313018
Kay 131	1732	199 and 200	313019
Kay 132	1732	201 and 202	313020
Kay 133	1732	203 and 204	313021
Kay 134	1732	205 and 206	313022
Kay 135	1732	207 and 208	313023
Kay 136	1732	209 and 210	313024
Kay 137	1732	211 and 212	313025
Kay 138	1732	213 and 214	313026
Kay 141	1732	215 and 216	313027
Kay 142	1732	217 and 218	313028
Kay 143	1732	219 and 220	313029
Kay 145	1732	221 and 222	313030
Kay 146	1732	223 and 224	313031
Kay 147	1732	225 and 226	313032
Kay 148	1732	227 and 228	313033
Kay 149	1732	229 and 230	313034
Kay 150	1732	231 and 232	313035
Kay 151	1753	767 and 768	315168
Kay 153	1753	769 and 770	315169

PHOENIX, ARIZONA

2003 AUG 26 P 12:30

RECEIVED
B.L.M. AZ STATE OFFICE

30

EXHIBIT A

Unpatented Mining Claims and Mill Site Claims : Pinal, County, AZ
Pioneer-Mineral Creek-Cochran-Copper Butte-Riverside Mining Districts

<u>Claim</u>	<u>Book or Docket</u>	<u>Page</u>	<u>BLM Serial No.</u>
Rook No. 1	1771	262	316548
Rook No. 2	1771	263	316549
Rook No. 3	1771	264	316550
Rook No. 4	1771	265	316551
Rook No. 5	1771	266	316552
Rook No. 6	1771	267	316553
Rook No. 7	1771	268	316554

Margaret 69	559	854	45754
Margaret 69 East	568	276	45755
Margaret 133	559	860	45820
Margaret 135	559	862	45823
Margaret 137	559	864	45826
Margaret 138	559	865	45827
Margaret 138 Amended	574	588	
Margaret 139	559	866	45828
Margaret 140	559	867	45829
Margaret 140 Amended	574	589	
Margaret 153	564	531	45842
Margaret 154	564	532	45843
Margaret 155	564	533	45844
Margaret 156	564	534	45845
Margaret 157	559	874	45846
Margaret 159	559	876	45849
Margaret 161	559	878	45852
Margaret 162	559	879	45853
Margaret 162 West	568	282	45854
Margaret 163	559	880	45855
Margaret 164	559	881	45856
Margaret 164 Amended	583	785	
Margaret 164 West	568	283	45857
Margaret 165	559	882	45858
Margaret 166	559	883	45859

PHOENIX, ARIZONA

2003 AUG 26 P 12:30

RECEIVED
B.L.M. AZ STATE OFFICE

44

EXHIBIT A

Unpatented Mining Claims and Mill Site Claims : Pinal, County, AZ
Pioneer-Mineral Creek-Cochran-Copper Butte-Riverside Mining Districts

<u>Claim</u>	<u>Book or Docket</u>	<u>Page</u>	<u>BLM Serial No.</u>
Margaret 166 West	568	284	45860
Margaret 217	559	884	45901
Margaret 218	559	885	45902
Margaret 219	559	886	45903
Margaret 220	559	887	45904
Margaret 221	559	888	45905
Margaret 222	559	889	45906
Margaret 223	559	890	45907
Margaret 224	559	891	45908
Margaret 225	559	892	45909
Margaret 225 Amended	583	784	
Margaret 226	559	893	45910
Margaret 226 Amended	574	603	
Margaret 227	564	535	45911
Margaret 228	564	536	45912
Margaret 229	564	537	45913
Margaret 230	564	538	45914
Margaret 231	564	539	45915
Margaret 233	559	894	45916
Margaret 234	559	895	45917
Margaret 234 West	568	287	45918
Margaret 235	560	729	45919
Margaret 236	560	730	45920
Margaret 236 Amended	574	604	
Margaret 237	560	731	45921
Margaret 238	560	732	45922
Margaret 239	560	733	45923
Margaret 240	560	734	45924
Margaret 241	560	735	45925
Margaret 242	560	736	45926
Margaret 242 Amended	574	605	
Margaret 243	560	737	45927
Margaret 244	560	738	45928
Margaret 244 Amended	574	606	
Margaret 245	560	739	45929

RECEIVED
L.M. AZ STATE OFFICE
2003 AUG 26 P 12:30
PHOENIX, ARIZONA

u
55

EXHIBIT A

Unpatented Mining Claims and Mill Site Claims : Pinal, County, AZ
Pioneer-Mineral Creek-Cochran-Copper Butte-Riverside Mining Districts

<u>Claim</u>	<u>Book or Docket</u>	<u>Page</u>	<u>BLM Serial No.</u>
Margaret 246	560	740	45930
Margaret 247	559	896	45931
Margaret 248	559	897	45932
Margaret 248 Amended	574	607	
Margaret 249	561	578	45933
Margaret 250	561	579	45934
Margaret 251	561	580	45935
Margaret 252	561	581	45936
Margaret 253	561	582	45937
Margaret 254	561	583	45938
Margaret 255	561	584	45939
Margaret 256	561	585	45940
Margaret 257	561	586	45941
Margaret 258	561	587	45942
Margaret 259	561	588	45943
Margaret 260	561	589	45944
Margaret 261	560	741	45945
Margaret 262	560	742	45946
Margaret 263	560	743	45947
Margaret 264	560	744	45948
Margaret 265	561	590	45949
Margaret 266	561	591	45950
Margaret 267	561	592	45951
Margaret 268	561	593	45952
Margaret 269	560	745	45953
Margaret 270	560	746	45954
Margaret 271	560	747	45955
Margaret 272	560	748	45956
Margaret 273	561	594	45957
Margaret 274	561	595	45958
Margaret 275	561	596	45959
Margaret 276	561	596	45960
Margaret 277	561	596	45961
Margaret 278	561	597	45962
Margaret 279	561	598	45963

PHOENIX, ARIZONA

2003 AUG 26 P 12:30

RECEIVED
BLM, AZ STATE OFFICE

EXHIBIT A

Unpatented Mining Claims and Mill Site Claims : Pinal, County, AZ
Pioneer-Mineral Creek-Cochran-Copper Butte-Riverside Mining Districts

<u>Claim</u>	<u>Book or Docket</u>	<u>Page</u>	<u>BLM Serial No.</u>
Margaret 280	561	599	45964
Margaret 281	561	600	45965
Margaret 282	561	603	45966
Margaret 283	567	542	45967
Margaret 284	567	543	45968
Margaret 285	567	544	45969
Margaret 286	567	545	45970
Margaret 287	564	540	45971
Margaret 305	565	739	45985
Margaret 306	565	740	45986
Margaret 307	565	741	45987
Margaret 308	565	742	45988
Margaret 309	565	743	45989
Margaret 310	565	744	45990
Margaret 311	565	745	45991
Margaret 312	565	746	45992
Margaret 313	565	747	45993
Margaret 314	565	748	45994
Margaret 315	565	749	45995
Margaret 316	565	750	45996
Margaret 317	565	751	45997
Margaret 318	565	752	45998
Margaret 319	565	753	45999
Margaret 320	565	754	46000
Margaret 321	567	546	46001
Margaret 322	567	547	46002
Margaret 323	567	548	46003
Margaret 324	567	549	46004
Margaret 325	565	755	46005
Margaret 327	565	757	46007
Margaret 328	565	758	46008
Margaret 331	572	914	46011
Margaret 331 Amended	614	329	
Margaret 332	572	915	46012
Margaret 332 Amended	583	788	

RECEIVED
B.L.M. AZ STATE OFFICE
2003 AUG 26 P 12:30
PHOENIX, ARIZONA

EXHIBIT A

Page 31 Of 45

Unpatented Mining Claims and Mill Site Claims : Pinal, County, AZ
Pioneer-Mineral Creek-Cochran-Copper Butte-Riverside Mining Districts

<u>Claim</u>	<u>Book or Docket</u>	<u>Page</u>	<u>BLM Serial No.</u>
Margaret 333	572	916	46013
Margaret 334	572	917	46014
Margaret 335	572	918	46015
Margaret 335 Amended	583	787	
Margaret 336	572	919	46016
Kay 1	1732	129 and 130	312984
Kay 2	1732	131 and 132	312985
Kay 3	1732	133 and 134	312986
Kay 5	1732	137 and 138	312988
Kay 6	1732	139 and 140	312989
Kay 7	1732	141 and 142	312990
Kay 8	1732	143 and 144	312991
Kay 9	1732	145 and 146	312992
Kay 10	1762	147 and 148	312993
Kay 11	1732	149 and 150	312994
Kay 12	1732	151 and 152	312995
Kay 13	1732	153 and 154	312996
Kay 14	1732	155 and 156	312997
Kay 15A	2003-004012		357097
Kay 18	1732	163 and 164	313001
Kay 19E	1732	165 and 166	313002
Kay 19W	1732	167 and 168	313003
Kay 20E	1732	169 and 170	313004
Kay 20W	1732	171 and 172	313005
Kay 21E	1732	173 and 174	313006
Kay 21W	1732	175 and 176	313007
Kay 22	1732	177 and 178	313008
Kay 81	1732	179 and 180	313009
Kay 83	1732	183 and 184	313011
Kay 85	1732	187 and 188	313013
Kay 87	1732	191 and 192	313015

PHOENIX, ARIZONA

2003 AUG 26 P 12:30

RECEIVED
B.L.M. AZ STATE OFFICE

366

EXHIBIT A

Unpatented Mining Claims and Mill Site Claims : Pinal, County, AZ
Pioneer-Mineral Creek-Cochran-Copper Butte-Riverside Mining Districts

<u>Claim</u>	<u>Book or Docket</u>	<u>Page</u>	<u>BLM Serial No.</u>

Belgravia No. 1	536	29	67349
Belgravia No. 2	536	30	67350
Belgravia No. 3	536	31	67351
Belgravia No. 4	536	32	67352
Belgravia No. 5	536	33	67353
Belgravia No. 6	536	34	67354
Belgravia No. 7	536	35	67355
Belgravia No. 8	536	36	67356
Belgravia No. 9	536	37	67357
Belgravia No. 10	536	38	67358
Belgravia No. 11	536	39	67359
Belgravia No. 12	536	40	67360
Belgravia No. 13	536	41	67361
Belgravia No. 14	536	42	67362
Belgravia No. 15	536	43	67363
Belgravia No. 16	536	44	67364

Erman No. 1	537	209	67124
Amended	974	163	
Erman No. 2	537	210	67125
Amended	974	165	
Erman No. 3	537	211	67126
Amended	974	167	
Erman No. 4	537	212	67127
Amended	974	169	
Erman No. 5	537	213	67128
Amended	974	171	
Erman No. 6	537	214	67129
Amended	974	173	
Erman No. 7	537	215	67130
Amended	974	175	

RECEIVED
B.L.M. AZ STATE OFFICE
2003 AUG 26 P 12:31
PHOENIX, ARIZONA

23

EXHIBIT A

Unpatented Mining Claims and Mill Site Claims : Pinal, County, AZ
Pioneer-Mineral Creek-Cochran-Copper Butte-Riverside Mining Districts

<u>Claim</u>	<u>Book or Docket</u>	<u>Page</u>	<u>BLM Serial No.</u>
Erman No. 8	537	216	67131
Amended	974	177	
Erman No. 9	537	217	67132
Amended	974	179	
Erman No. 10	537	218	67133
Amended	974	181	
Erman No. 11	537	219	67134
Amended	974	183	
Erman No. 12	537	220	67135
Amended	974	185	
Erman No. 13	537	221	67136
Amended	974	187	
Erman No. 14	537	222	67137
Amended	974	189	
Erman No. 15	537	223	67138
Amended	974	191	
Erman No. 16	537	224	67139
Amended	974	193	
Erman No. 17	537	225	67140
Amended	974	195	
Erman No. 18	537	226	67141
Amended	974	197	
Erman No. 19	537	227	67142
Amended	974	199	
Erman No. 20	537	228	67143
Amended	974	201	
Erman No. 21	537	229	67144
Amended	974	203	
Erman No. 22	537	230	67145
Amended	974	205	
Erman No. 23	537	231	67146
Amended	974	207	
Erman No. 24	537	232	67147
Amended	974	209	
Erman No. 25	537	233	67148

RECEIVED
BLM, AZ STATE OFFICE
2003 AUG 26 P 12:31
PHOENIX, ARIZONA

EXHIBIT A

Unpatented Mining Claims and Mill Site Claims : Pinal, County, AZ
Pioneer-Mineral Creek-Cochran-Copper Butte-Riverside Mining Districts

<u>Claim</u>	<u>Book or Docket</u>	<u>Page</u>	<u>BLM Serial No.</u>
Amended	974	211	
Erman No. 26	537	234	67149
Amended	974	213	
Erman No. 27	537	235	67150
Amended	974	215	
Erman No. 28	537	236	67151
Amended	974	217	
Erman No. 29	537	237	67152
Amended	974	219	
Erman No. 30	542	378	67153
Amended	974	221	
Erman No. 31	542	379	67154
Amended	974	223	
River No. 4	673	389	67155
River No. 5	673	390	67156
River No. 6	673	391	67157
River No. 7	673	392	67158
River No. 8	673	393	67159
River No. 9	673	394	67160
River No. 13	673	398	67161
River No. 14	673	399	67162
River No. 15	673	400	67163
River No. 16	673	401	67164
River No. 17	673	402	67165
River No. 18	673	403	67166
River No. 22	673	404	67167
River No. 23	673	405	67168
River No. 24	673	406	67169
River No. 25	673	407	67170
River No. 26	673	408	67171
River No. 27	673	409	67172

TORTILLA 1	1997	004762	344575
TORTILLA 2	1997	004763	344576

RECEIVED
BLM AZ STATE OFFICE
2003 AUG 26 P 12:31
PHOENIX, ARIZONA

26

EXHIBIT A

Unpatented Mining Claims and Mill Site Claims : Pinal, County, AZ
Pioneer-Mineral Creek-Cochran-Copper Butte-Riverside Mining Districts

<u>Claim</u>	<u>Book or Docket</u>	<u>Page</u>	<u>BLM Serial No.</u>
TORTILLA 3	1997	004764	344577
TORTILLA 4	1997	004765	344578
TORTILLA 5	1997	004766	344579
TORTILLA 6	1997	004767	344580
TORTILLA 7	1997	004768	344581
TORTILLA 8	1997	004769	344582
TORTILLA 9	1997	004770	344583
TORTILLA 10	1997	004771	344584
TORTILLA 11	1997	004772	344585
TORTILLA 12	1997	004773	344586
TORTILLA 13	1997	004774	344587
TORTILLA 14	1997	004775	344588
TORTILLA 15	1997	006417	344652
TORTILLA 16	1997	006418	344653
TORTILLA 17	1997	006419	344654
TORTILLA 18	1997	006420	344655
TORTILLA 19	1997	006421	344656
TORTILLA 20	1997	006422	344657
TORTILLA 21	1997	006423	344658
TORTILLA 22	1997	006424	344659
TORTILLA 23	1997	006425	344660
TORTILLA 24	1997	006426	344661
TORTILLA 25	1997	006427	344662
TORTILLA 26	1997	006428	344663
TORTILLA 27	1997	006429	344664
TORTILLA 28	1997	006430	344665
TORTILLA 29	1997	006431	344666
TORTILLA 30	1997	006432	344667
TORTILLA 31	1997	006433	344668
TORTILLA 32	1997	006434	344669
TORTILLA 33	1997	006435	344670
TORTILLA 34	1997	006436	344671
TORTILLA 35	1997	006437	344672
TORTILLA 36	1997	006438	344673

RECEIVED
BLM, AZ STATE OFFICE
2001 AUG 26 P 12:31
PHOENIX, ARIZONA

EXHIBIT A

Unpatented Mining Claims and Mill Site Claims : Pinal, County, AZ
Pioneer-Mineral Creek-Cochran-Copper Butte-Riverside Mining Districts

<u>Claim</u>	<u>Book or Docket</u>	<u>Page</u>	<u>BLM Serial No.</u>

RUSTLER 1	1997	013769	345629
RUSTLER 2	1997	013770	345630
RUSTLER 3	1997	013771	345631
RUSTLER 4	1997	013772	345632

HACKBERRY 1	1997	010513	345188
HACKBERRY 2	1997	010514	345189
HACKBERRY 3	1997	010515	345190
HACKBERRY 4	1997	010516	345191
HACKBERRY 5	1997	010517	345192
HACKBERRY 6	1997	010518	345193
HACKBERRY 7	1997	010519	345194
HACKBERRY 8	1997	010520	345195
HACKBERRY 9	1997	010521	345196
HACKBERRY 10	1997	010522	345197
HACKBERRY 11	1997	010523	345198
HACKBERRY 12	1997	010524	345199
HACKBERRY 13	1997	010525	345200
HACKBERRY 14	1997	010526	345201
HACKBERRY 15	1997	010527	345202
HACKBERRY 16	1997	010528	345203
HACKBERRY 17	1997	010529	345204
HACKBERRY 18	1997	010530	345205
HACKBERRY 19	1997	010531	345206
HACKBERRY 20	1997	010532	345207
HACKBERRY 21	1997	010533	345208
HACKBERRY 22	1997	010534	345209
HACKBERRY 23	1997	010535	345210
HACKBERRY 24	1997	010536	345211
HACKBERRY 25	1997	010537	345212
HACKBERRY 26	1997	010538	345213
HACKBERRY 27	1997	010539	345214

PHOENIX, ARIZONA

2003 AUG 26 P 12: 31

RECEIVED
B.L.M. AZ STATE OFFICE

Handwritten initials and a circular stamp.

EXHIBIT A

Unpatented Mining Claims and Mill Site Claims : Pinal, County, AZ
Pioneer-Mineral Creek-Cochran-Copper Butte-Riverside Mining Districts

<u>Claim</u>	<u>Book or Docket</u>	<u>Page</u>	<u>BLM Serial No.</u>
HACKBERRY 28	1997	010540	345215
HACKBERRY 29	1997	010541	345216
HACKBERRY 30	1997	010542	345217
HACKBERRY 31	1997	010543	345218
HACKBERRY 32	1997	010544	345219
HACKBERRY 33	1997	010545	345220
HACKBERRY 34	1997	010546	345221
HACKBERRY 35	1997	010547	345222
HACKBERRY 36	1997	010548	345223
HACKBERRY 37	1997	010549	345224
HACKBERRY 38	1997	010550	345225
HACKBERRY 39	1997	010551	345226
HACKBERRY 40	1997	010552	345227
HACKBERRY 41	1997	010553	345228
HACKBERRY 42	1997	010554	345229
HACKBERRY 43	1997	010555	345230
HACKBERRY 44	1997	010556	345231
HACKBERRY 45	1997	008632	344757
HACKBERRY 46	1997	008633	344758
HACKBERRY 47	1997	008634	344759
HACKBERRY 48	1997	008635	344760
HACKBERRY 49	1997	008636	344761
HACKBERRY 50	1997	008637	344762
HACKBERRY 51	1997	008638	344763
HACKBERRY 52	1997	008639	344764
HACKBERRY 53	1997	008640	344765
HACKBERRY 54	1997	008641	344766
HACKBERRY 55	1997	008642	344767
HACKBERRY 56	1997	008643	344768
HACKBERRY 57	1997	008644	344769
HACKBERRY 58	1997	008645	344770
HACKBERRY 59	1997	008646	344771
HACKBERRY 60	1997	008647	344772
HACKBERRY 61	1997	008648	344773
HACKBERRY 62	1997	008649	344774

PHOENIX, ARIZONA

2003 AUG 26 P 12: 31

RECEIVED
BLM AZ STATE OFFICE

3/15

EXHIBIT A

Page 38 Of 45

Unpatented Mining Claims and Mill Site Claims : Pinal, County, AZ
Pioneer-Mineral Creek-Cochran-Copper Butte-Riverside Mining Districts

<u>Claim</u>	<u>Book or Docket</u>	<u>Page</u>	<u>BLM Serial No.</u>
HACKBERRY 63	1997	009613	345121
HACKBERRY 64	1997	009614	345122
HACKBERRY 65	1997	009615	345123
HACKBERRY 66	1997	009616	345124
HACKBERRY 67	1997	009617	345125
HACKBERRY 68	1997	009618	345126
HACKBERRY 69	1997	009619	345127
HACKBERRY 70	1997	009620	345128
HACKBERRY 71	1997	009621	345129
HACKBERRY 72	1997	013038	345354
HACKBERRY 73	1997	013039	345355
HACKBERRY 74	1997	013040	345356
HACKBERRY 75	1997	013041	345357
HACKBERRY 76	1997	013042	345358
HACKBERRY 77	1997	013043	345359
HACKBERRY 78	1997	013044	345360
HACKBERRY 79	1997	013045	345361
HACKBERRY 80	1997	013046	345362
HACKBERRY 81	1997	013047	345363
HACKBERRY 82	1997	013048	345364
HACKBERRY 83	1997	013049	345365
HACKBERRY 84	1997	013050	345366
HACKBERRY 85	1997	013051	345367
HACKBERRY 86	1997	013052	345368
HACKBERRY 87	1997	013053	345369
HACKBERRY 88	1997	013054	345370
HACKBERRY 89	1997	013055	345371
HACKBERRY 90	1997	013056	345372
HACKBERRY 91	1997	013057	345373
HACKBERRY 92	1997	013058	345374
HACKBERRY 93	1997	013059	345375
HACKBERRY 94	1997	013060	345376
HACKBERRY 95	1997	013061	345377
HACKBERRY 96	1997	013062	345378
HACKBERRY 97	1997	013063	345379

PHOENIX, ARIZONA

2003 AUG 26 PM 12: 31

RECEIVED
B.L.M. AZ STATE OFFICE

3

EXHIBIT A

Unpatented Mining Claims and Mill Site Claims : Pinal, County, AZ
Pioneer-Mineral Creek-Cochran-Copper Butte-Riverside Mining Districts

<u>Claim</u>	<u>Book or Docket</u>	<u>Page</u>	<u>BLM Serial No.</u>
HACKBERRY 98	1997	013064	345380
HACKBERRY 99	1997	013065	345381
HACKBERRY 100	1997	013066	345382
HACKBERRY 101	1997	013067	345383
HACKBERRY 102	1997	013068	345384
HACKBERRY 103	1997	013069	345385
HACKBERRY 104	1997	013070	345386
HACKBERRY 105	1997	013071	345387
HACKBERRY 106	1997	013072	345388
HACKBERRY 107	1997	013073	345389

***** End of unpatented mining claims and beginning of mill site claims *****

AXER No. 1	1487	238-239	277550
AXER No. 2	1487	240-241	277551
AXER No. 3	1487	242-243	277552
AXER No. 4	1487	244-245	277553
AXER No. 5	1487	246-247	277554
AXER No. 6	1487	248-249	277555
AXER No. 7	1487	250-251	277556
AXER No. 8	1487	252-253	277557
AXER No. 9	1487	254-255	277558
AXER No. 10	1487	256-257	277559
AXER No. 11	1487	258-259	277560
AXER No. 12	1487	260-261	277561
AXER No. 13	1487	262-263	277562
AXER No. 14	1487	264-265	277563
AXER No. 15	1487	266-267	277564
AXER No. 16	1487	268-269	277565
AXER No. 17	1487	270-271	277566
AXER No. 18	1487	272-273	277567
AXER No. 19	1487	274-275	277568
AXER No. 20	1487	276-277	277569
AXER No. 21	1487	278-279	277570
AXER No. 22	1487	280-281	277571

PHOENIX, ARIZONA

2003 AUG 26 P 12: 31

RECEIVED
BLM, AZ STATE OFFICE

3E

EXHIBIT A

Page 40 Of 45

Unpatented Mining Claims and Mill Site Claims : Pinal, County, AZ
Pioneer-Mineral Creek-Cochran-Copper Butte-Riverside Mining Districts

<u>Claim</u>	<u>Book or Docket</u>	<u>Page</u>	<u>BLM Serial No.</u>
AXER No. 23	1487	282-283	277572
AXER No. 24	1487	284-285	277573
AXER No. 25	1487	286-287	277574
AXER No. 26	1487	288-289	277575
AXER No. 27	1487	290-291	277576
AXER No. 28	1487	292-293	277577
AXER No. 29	1487	294-295	277578
AXER No. 30	1487	296-297	277579
AXER No. 31	1487	298-299	277580
AXER No. 32	1487	300-301	277581
AXER No. 33	1487	302-303	277582
AXER No. 34	1487	304-305	277583
AXER No. 35	1487	306-307	277584
AXER No. 36	1487	308-309	277585
AXER No. 37	1487	310-311	277586
AXER No. 38	1487	312-313	277587
AXER No. 39	1487	314-315	277588
AXER No. 40	1487	316-317	277589
AXER No. 41	1487	318-319	277590
AXER No. 42	1487	320-321	277591
AXER No. 43	1487	322-323	277592
AXER No. 44	1487	324-325	277593
AXER No. 45	1487	326-327	277594
AXER No. 46	1487	328-329	277595
AXER No. 47	1487	330-331	277596
AXER No. 48	1487	332-333	277597
AXER No. 49	1487	334-335	277598
AXER No. 50	1487	336-337	277599
AXER No. 51	1487	338-339	277600
AXER No. 52	1487	340-341	277601
AXER No. 53	1487	342-343	277602
AXER No. 54	1487	344-345	277603
AXER No. 55	1487	346-347	277604
AXER No. 56	1487	348-349	277605
AXER No. 57	1487	350-351	277606

PHOENIX, ARIZONA

2003 AUG 26 P 12: 31

RECEIVED
L.M. AZ STATE OFFICE

25

EXHIBIT A

Unpatented Mining Claims and Mill Site Claims : Pinal, County, AZ
Pioneer-Mineral Creek-Cochran-Copper Butte-Riverside Mining Districts

<u>Claim</u>	<u>Book or Docket</u>	<u>Page</u>	<u>BLM Serial No.</u>
AXER No. 58	1487	352-353	277607
AXER No. 59	1487	354-355	277608
AXER No. 60	1487	356-357	277609
AXER No. 61	1487	358-359	277610
AXER No. 62	1487	360-361	277611
AXER No. 63	1487	362-363	277612
AXER No. 64	1487	364-365	277613
AXER No. 65	1487	366-367	277614
AXER No. 66	1487	368-369	277615
AXER No. 67	1487	370-371	277616
AXER No. 68	1487	372-373	277617
AXER No. 69	1487	374-375	277618
AXER No. 70	1487	376-377	277619
AXER No. 71	1487	378-379	277620
AXER No. 72	1487	380-381	277621
AXER No. 73	1487	382-383	277622
AXER No. 74	1487	384-385	277623
AXER No. 75	1487	386-387	277624
AXER No. 76	1487	388-389	277625
AXER No. 77	1487	390-391	277626
AXER No. 78	1487	392-393	277627
AXER No. 79	1487	394-395	277628
AXER No. 80	1487	396-397	277629
AXER No. 81	1487	398-399	277630
AXER No. 82	1487	400-401	277631
AXER No. 83	1487	402-403	277632
AXER No. 84	1487	404-405	277633
AXER No. 85	1487	406-407	277634
AXER No. 86	1487	408-409	277635
AXER No. 87	1487	410-411	277636
AXER No. 88	1487	412-413	277637
AXER No. 89	1487	414-415	277638
AXER No. 90	1487	416-417	277639
AXER No. 91	1487	418-419	277640
AXER No. 92	1487	420-421	277641

PHOENIX, ARIZONA

JUL 26 1923

RECEIVED
BLM AZ STATE OFFICE

200

EXHIBIT A

Unpatented Mining Claims and Mill Site Claims : Pinal, County, AZ
 Pioneer-Mineral Creek-Cochran-Copper Butte-Riverside Mining Districts

<u>Claim</u>	<u>Book or Docket</u>	<u>Page</u>	<u>BLM Serial No.</u>
AXER No. 93	1487	422-423	277642
AXER No. 94	1487	424-425	277643
AXER No. 95	1487	426-427	277644
AXER No. 96	1487	428-429	277645
AXER No. 97	1487	430-431	277646
AXER No. 98	1487	432-433	277647
AXER No. 99	1487	434-435	277648
AXER No. 100	1487	436-437	277649
AXER No. 101	1487	438-439	277650
AXER No. 102	1487	440-441	277651
AXER No. 103	1487	442-443	277652
AXER No. 104	1487	444-445	277653
AXER No. 105	1487	446-447	277654
AXER No. 106	1487	448-449	277655
AXER No. 107	1487	450-451	277656
AXER No. 108	1487	452-453	277657
AXER No. 109	1487	454-455	277658
AXER No. 110	1487	456-457	277659
AXER No. 111	1487	458-459	277660
AXER No. 112	1487	460-461	277661
AXER No. 113	1487	462-463	277662
AXER No. 114	1487	464-465	277663
AXER No. 115	1487	466-467	277664
AXER No. 116	1487	468-469	277665
AXER No. 117	1487	470-471	277666
AXER No. 118	1487	472-473	277667
AXER No. 119	1487	474-475	277668
AXER No. 120	1487	476-477	277669
AXER No. 121	1487	478-479	277670
AXER No. 122	1487	480-481	277671
AXER No. 123	1487	482-483	277672
AXER No. 124	1487	484-485	277673
AX-A No. 1	1487	178-179	277468
AX-A No. 2	1487	180-181	277469

RECEIVED
 PINAL COUNTY OFFICE
 PHOENIX, ARIZONA
 2003 AUG 26 10 12 31

Handwritten initials

EXHIBIT A

Unpatented Mining Claims and Mill Site Claims : Pinal, County, AZ
Pioneer-Mineral Creek-Cochran-Copper Butte-Riverside Mining Districts

<u>Claim</u>	<u>Book or Docket</u>	<u>Page</u>	<u>BLM Serial No.</u>
AX-A No. 3	1487	182-183	277470
AX-A No. 4	1487	184-185	277471
AX-A No. 5	1487	186-187	277472
AX-A No. 7	1487	190-191	277474
AX-A No. 31	1487	074-075	277498
AX-A No. 32	1487	076-077	277499
AX-A No. 33	1487	078-079	277500
AX-A No. 34	1487	080-081	277501
AX-A No. 36	1487	084-085	277503
AX-A No. 38	1487	088-089	277505
AX-A No. 40	1487	092-093	277507
AX-A No. 55	1487	122-123	277522
AX-A No. 56	1487	124-125	277523
AX-A No. 57	1487	126-127	277524
AX-A No. 58	1487	128-129	277525
AX-A No. 59	1487	130-131	277526
AX-A No. 60	1487	132-133	277527
AX-A No. 61	1487	134-135	277528
AX-A No. 62	1487	136-137	277529
AX-A No. 63	1487	138-139	277530
AX-A No. 64	1487	140-141	277531
AX-A No. 65	1487	142-143	277532
AX-A No. 66	1487	144-145	277533
AX-A No. 67	1487	146-147	277534
AX-A No. 68	1487	148-149	277535
AX-A No. 69	1487	150-151	277536
AX-A No. 70	1487	152-153	277537
AX-A No. 71	1487	154-155	277538
AX-A No. 73	1487	158-159	277540
AX-A No. 75	1487	162-163	277542
AX-A No. 77	1487	166-167	277544
LOT 5	2080	959-960	333067
C.E. #1	2080	961-962	333068
C.E. #2	2080	963-964	333069

RECEIVED
L.M. AZ STATE OFFICE
2003 AUG 26 P 12: 31
PHOENIX, ARIZONA

367

EXHIBIT A

Page 44 Of 45

Unpatented Mining Claims and Mill Site Claims : Pinal, County, AZ
Pioneer-Mineral Creek-Cochran-Copper Butte-Riverside Mining Districts

<u>Claim</u>	<u>Book or Docket</u>	<u>Page</u>	<u>BLM Serial No.</u>
C.E. #3	2080	965-966	333070
C.E. #4	2080	967-968	333071
C.E. #5	2080	969-970	333072
Raycon 46	1640	316-317	299654
Raycon 48	1640	320-321	299656
Raycon 50	1640	324-325	299658
Raycon 52	1640	328-329	299660
Raycon 54	1640	332-333	299662
Raycon 56	1640	336-337	299664
Raycon 65	1640	354-355	299673
Raycon 66	1640	356-357	299674
Raycon 67	1640	358-359	299675
Raycon 68	1640	360-361	299676
Raycon 69	1640	362-363	299677
Raycon 70	1640	364-365	299678
Raycon 85	1640	394-395	299693
Raycon 86	1640	396-397	299694
Raycon 87	1640	398-399	299695
Nat No. 1	1075	399-700	138162
Nat No. 2	1075	701-702	138163
Nat No. 3	1075	703-704	138164
Nat No. 4	1075	705-706	138165
Nat No. 5		1996-003593	338178
Nat No. 6		1996-003594	338179
Nat No. 7		1196-003595	338180
Nat No. 8		1996-003596	338181
Nat No. 9		1996-003597	338182
Nat No. 10		1996-003598	338183
Nat No. 11		1996-003599	338184
Nat No. 12		1996-003600	338185
Nat No. 13		1996-003601	338186
Nat No. 14		1996-003602	338187
Nat No. 15		1996-003603	338188

PHOENIX, ARIZONA

2003 AUG 26 P 12: 31

RECEIVED
B.L.M. AZ STATE OFFICE

EXHIBIT A

Page 45 Of 45

Unpatented Mining Claims and Mill Site Claims : Pinal, County, AZ
Pioneer-Mineral Creek-Cochran-Copper Butte-Riverside Mining Districts

<u>Claim</u>	<u>Book or Docket</u>	<u>Page</u>	<u>BLM Serial No.</u>
Nat No. 16	1996-003604		338189
M. Tiger	2000-030547		353756

PHOENIX, ARIZONA

2003 AUG 26 P 12: 31

RECEIVED
B.L.M. AZ STATE OFFICE

21

United States Department of the Interior
Bureau of Land Management
 BUSINESS & SUPPORT SVCS DIV
 222 N CENTRAL AVE
 PHOENIX, AZ 85004 -2203
 Phone: (602) 417-9200

Receipt

No: 738808

Transaction #: 768333

Date of Transaction: 08/26/2003

CUSTOMER: ASARCO
 BOX 5747
 TUCSON, AZ 85703

LINE #	QTY	DESCRIPTION	REMARKS	UNIT PRICE	TOTAL
1	1.00	LOCATABLE MINERALS / MINING CLAIMS-NOT NEW-UNADJUD, ONE AUTH NO. ONLY / MINING CLAIM MONEY RECEIVED (455) CASES: AMC253275/\$127500.00	MAINT 2004 (1275)	- n/a -	127500.00
TOTAL:					\$127,500.00

PAYMENT INFORMATION

1	AMOUNT:	\$127,500.00	POSTMARKED:	N/A
	TYPE:	CHECK	RECEIVED:	08/26/2003
	CHECK NO:	72808		
	NAME:	ASARCO BOX 5747 TUCSON AZ 85703		

REMARKS

This receipt was generated by the automated BLM Collections and Billing System and is a paper representation of a portion of the official electronic record contained therein.

Receipt No. 5241689

LEAD FILE #/S _____

Trans No. 526250

~~253273~~, 289373, 325895,

345124, 345354, 344575, 344652

66892, 138158, 141486, 325895

345629, 277468, 333067, 299632,

303735, 315170, 1186, 46919, 312984,

338178, 353756

315168, 316548, 45684, 344757, 345188

AMC Number	Code	Amount
253303-253303	482	200
253304-253319		1500
253321-253322		200
253324		100
253326-253341		1600
253342-253375		3400
253376-253410		3500
253411-253430		2000
253456-253457		200
253460-253464		500
253467-253473		700
253474-253483		1000
253485-253488		400
289373-289374		200
325895-325896		200
67026-67031		600
TOTAL:	482	18,900 19,000

AMC Number	Code	Amount
67032-67033	482	200
67035-67043		900
67045-67063		1900
67064-67097		3400
67098-67101		400
67102-67123		2100
67179-67178		500
67179-67184		600
67187-67189		300
67193		100
67195-67199		500
67249-67251		300
67259-67266		1500
67267-67269		300
67271		100
67273-67275		300
TOTAL:	482	13,400 13,500

Date of Doc 8/15/02 19,000

Date Entered: 10/3/02 TK 13,500

Date of Rec't 8/16/02

Date Verified: 10/17/02 AB

Amount Rec'd 128,000.00

Sent to Accts: " "

Amount Earned ~~128,000~~

Date Earned: _____

- 480 POL 127,900
- 481 NOI
- 482 MAINT
- 396 TRANS
- 635 AMEND

NOTES:

Claim# 345633 is closed. Refund issued

Receipt No. _____

LEAD FILE #'S _____

Trans No. _____

AMC Number	Code	Amount
67277-67281	482	500
67284		100
67282-67300		1500
67301-67313		1300
67314-67318		500
67321-67331		1100
67332-67346		1500
67428-67431		400
67432-67439		800
67441		100
67443-67457		1500
67459-67469		1100
67470-67504		3500
67505-67536		3200
67538-67540		300
138158-138161		400
TOTAL:	482	97800

AMC Number	Code	Amount
141524-141534	482	3000
141535		100
141622-141623		200
325897-325900		400
325904-325908		500
303738-303741		1000
303747		100
303749		100
303781		100
303753		100
303755		100
303762-303765		400
303766-303781		1600
315170-315186		1700
325901-325902		200
325903		100
TOTAL:	482	9800

Date of Doc _____

Date of Rec't _____

Amount Rec'd _____

Amount Earned _____

Date Entered: _____

Date Verified: _____

Sent to Accts: _____

Date Earned: _____

- 480 POL
- 481 NOI
- 482 MAINT
- 396 TRANS
- 635 AMEND

NOTES:

Receipt No. _____

LEAD FILE #'S _____

Trans No. _____

AMC Number	Code	Amount
67373-67375	482	300
67376-67377		200
67378-67379		800
67380-67381		1400
67382-67383		2800
67384-67385		1000
67386		100
46919-46924		600
47104-47105		200
47109		100
47117		100
47119		100
47272-47273		400
47276-47280		500
313010		100
313012		100
TOTAL:	482	\$8800

AMC Number	Code	Amount
313014	482	100
313016-313033		2000
315168-315169		200
316348-316534		700
45754-45755		200
45820		100
45823		100
45826-45829		400
45842-45846		500
45849		100
45852-45858		700
45859-45860		200
45901-45928		2800
45929-45962		3100
45963-45971		900
45985-46005		2100
TOTAL:	482	\$14500

Date of Doc _____

Date Entered: _____

Date of Rec't _____

Date Verified: _____

Amount Rec'd _____

Sent to Accts: _____

Amount Earned _____

Date Earned: _____

- 480 POL
- 481 NOI
- 482 MAINT
- 396 TRANS
- 635 AMEND

NOTES:

40f5

Receipt No. _____

LEAD FILE #'S _____

Trans No. _____

AMC Number	Code	Amount
46007-46008	482	200
46011-46012		200
46013-46016		400
312984-313009		2500
313011		100
313013		100
313015		100
67349-67364		1000
67124-67138		700
67131-67147		1700
67148-67172		2500
344575		100
344576-344588		1300
344652-344673		2200
345689-345633		500
345188-345213		2600
TOTAL:	482	\$16,800

AMC Number	Code	Amount
345214-345231	482	1800
344757-344773		1700
344774		100
345121-345129		900
345354-345378		2500
345379-345389		1100
277551-277570		2100
277571-277605		3500
277606-277640		3500
277641-277673		3300
277468-277472		500
277474		100
277498-277501		400
277503		100
277507		100
277522-277538		1700
TOTAL:	482	\$23,900

Date of Doc _____

16,800

Date of Rec't _____

Amount Rec'd _____

Amount Earned _____

Date Entered: _____

Date Verified: _____

Sent to Accts: _____

Date Earned: _____

- 480 POL
- 481 NOI
- 482 MAINT
- 396 TRANS
- 635 AMEND

NOTES:



United States Department of the Interior

BUREAU OF LAND MANAGEMENT

Arizona State Office
222 North Central Avenue
Phoenix, AZ 85004-2203

In reply refer to:

3800 (957) AB
AMC 345629

OCT 17 2002

Mr. Henry G. Kreis
ASARCO Incorporated
P.O. Box 5747
Tucson, AZ 85703-0747


Dear Mr. Kreis:

On August 15, 2002, the Arizona State Office, Bureau of Land Management received your check in the amount of \$128,000.00 to cover the annual maintenance fee for the 2003 assessment year on 1,280 mining claims, which were listed on "Exhibit A".

One of the claims listed on "Exhibit A", AMC345633, is closed.

A refund in the amount of \$100.00 has been authorized and will be sent to you in approximately four to six weeks.

If additional information is required, please contact me at (602) 417-9334.


Amy Bunda
Land Law Examiner

United States Department of the Interior
 Bureau of Land Management
 BUSINESS & SUPPORT SVCS DIV
 222 N CENTRAL AVE
 PHOENIX, AZ 85004 -2203
 Phone: (602) 417-9200

Receipt	
No:	541689

Transaction #: 566250	
Date of Transaction: 08/16/2002	
CUSTOMER:	ASARCO INC 1150 N 7TH AVE TUCSON, AZ 85705

LINE #	QTY	DESCRIPTION	REMARKS	UNIT PRICE	TOTAL
1	1.00	LOCATABLE MINERALS / MINING CLAIMS-NOT NEW-UNADJUD, ONE AUTH NO. ONLY / MINING CLAIM MONEY RECEIVED (455) CASES: AMC253275/\$128000.00	MAINT 2003 (128)	- n/a -	128000.00
TOTAL:					\$128,000.00

PAYMENT INFORMATION					
1	AMOUNT:	\$128,000.00	POSTMARKED:	N/A	
	TYPE:	CHECK	RECEIVED:	08/16/2002	
	CHECK NO:	14397			
	NAME:	ASARCO INC 1150 N 7TH AVE TUCSON AZ 85705			

REMARKS

This receipt was generated by the automated BLM Collections and Billing System and is a paper representation of a portion of the official electronic record contained therein.

*\$100.00 refund for Amc345633 which is closed. 10/17/02
 AB*

Authorized Date 10/17/2002

Instructions to Accounts REFUND 100.00 MAINTENANCE FEE AMC345633 CLOSED

Login ID 2393

Entry Date 10/17/2002

Total Amount \$100.00

August 15, 2002

Mining Claims Section
Arizona State Office
Bureau of Land Management
Department of the Interior
222 North Central Avenue
Phoenix, AZ 85004-2203

**Notice of Intent to Hold and
Payment of Annual Claim Maintenance Fees
Pinal County, Ray Complex**

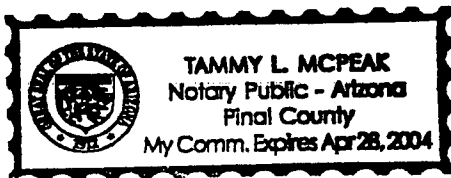
This will serve as notice that ASARCO Incorporated, whose address for purposes of this filing is P.O. Box 5747, Tucson, Arizona 85703-0747, intends to hold the mining claims and/or mill sites described in Exhibit A attached hereto for the assessment year ending at 12 o'clock, noon, on September 1, 2003, by payment of the annual claim maintenance fee of \$100 per claim or site. Payment of such amount is made herewith for such assessment year for each of the claims and sites the name and BLM serial number of which, and the book and page or index number of recording of the location notice in the official records of Pinal County, Arizona, of which are set forth in Exhibit A attached hereto and by this reference incorporated herein.

Henry G. Kreis
Henry G. Kreis
Property Manager
Telephone: (520) 798-7717

State of Arizona)
) ss.
County of Gila)

The foregoing instrument was acknowledged before me on the 15th day of August, 2002, by Henry G. Kreis, as agent for ASARCO Incorporated, a New Jersey corporation, on behalf of the corporation.

Tammy L. McPeak
Tammy L. McPeak, Notary Public



10/3/02 TR
ENTERED INTO COMPUTER
PHOENIX, ARIZONA
2002 AUG 15 P 3:55
RECEIVED
BLM STATE OFFICE
1280
TR

EXHIBIT A

Unpatented Mining Claims and Mill Site Claims : Pinal, County, AZ
Pioneer-Mineral Creek-Cochran-Copper Butte-Riverside Mining Districts

<u>Claim</u>	<u>Book or Docket</u>	<u>Page</u>	<u>BLM Serial No.</u>
Buckeye 3	1359	963	253275 ✓
Buckeye 4	1359	965	253276 ✓
Buckeye 5	1359	967	253277 ✓
Buckeye 10	1359	969	253278 ✓
Somnambulant 1	1360	035	253279 ✓
Somnambulant 2	1360	037	253280 ✓
Somnambulant 3	1360	039	253281 ✓
Somnambulant 4	1360	041	253282 ✓
Somnambulant 5	1360	043	253283 ✓
Somnambulant 6	1360	045	253284 ✓
Somnambulant 7	1360	047	253285 ✓
Somnambulant 8	1360	049	253286 ✓
Somnambulant 9	1360	051	253287 ✓
Somnambulant 10	1360	053	253288 ✓
Somnambulant 11	1360	055	253289 ✓
Somnambulant 12	1360	057	253290 ✓
Somnambulant 13	1360	059	253291 ✓
Somnambulant 14	1360	061	253292 ✓
Sue 37	1360	063	253293 ✓
Sue 38	1360	065	253294 ✓
Amended	1381	883	
Sue 39	1360	067	253295 ✓
Sue 40	1360	069	253296 ✓
Amended	1381	885	
Sue 41	1360	071	253297 ✓
Amended	1381	887	
Sue 42	1360	073	253298 ✓
Amended	1381	889	
Sue 43	1360	075	253299 ✓
Amended	1381	891	
Sue 44	1360	077	253300 ✓
Sue 45	1360	079	253301 ✓
Amended	1381	893	
Sue 46	1360	081	253302 ✓
Sue 48	1360	083	253303 ✓

RECEIVED
BLM STATE OFFICE
AUG 11 2009
P 3:56
TUCSON, ARIZONA

EXHIBIT A

Unpatented Mining Claims and Mill Site Claims : Pinal, County, AZ
Pioneer-Mineral Creek-Cochran-Copper Butte-Riverside Mining Districts

<u>Claim</u>	<u>Book or Docket</u>	<u>Page</u>	<u>BLM Serial No.</u>
Sue 49	1360	085	253304✓
Sue 50	1360	087	253305✓
Sue 51	1360	089	253306✓
Sue 52	1360	091	253307✓
Sue 53	1360	093	253308✓
Sue 54	1360	095	253309✓
Sue 55	1360	097	253310
Sue 56	1360	099	253311
Sue 57	1360	101	253312
Sue 58	1360	103	253313
Sue 59	1360	105	253314
Sue 60	1360	107	253315
Sue 61	1360	109	253316
Sue 62	1360	111	253317
Sue 63	1360	113	253318
Sue 64	1360	115	253319✓
Sue 66	1360	119	253321✓
Sue 67	1360	121	253322✓
Sue 69	1360	125	253324✓
Sue 71	1360	129	253326✓
Sue 72	1360	131	253327✓
Sue 73	1360	133	253328✓
Sue 74	1360	135	253329✓
Sue 75	1360	137	253330✓
Sue 76	1360	139	253331✓
Sue 77	1360	141	253332✓
Sue 78	1360	143	253333✓
Sue 79	1360	145	253334✓
Sue 80	1360	147	253335✓
Sue 81	1360	149	253336✓
Sue 82	1360	151	253337✓
Sue 83	1360	153	253338✓
Sue 84	1360	155	253339✓
Sue 85	1360	157	253340✓
Sue 86	1360	159	253341✓

RECEIVED
CLM STATE OFFICE
AUG 15 P 3:56
PINAL COUNTY ARIZONA

EXHIBIT A

Page 3 Of 45

Unpatented Mining Claims and Mill Site Claims : Pinal, County, AZ
 Pioneer-Mineral Creek-Cochran-Copper Butte-Riverside Mining Districts

<u>Claim</u>	<u>Book or Docket</u>	<u>Page</u>	<u>BLM Serial No.</u>
Sue 87	1360	161	253342
Sue 88	1360	163	253343
Sue 89	1360	165	253344
Sue 90	1360	167	253345
Sue 91	1360	169	253346
Sue 92	1360	171	253347
Sue 93	1360	173	253348
Sue 94	1360	175	253349
Sue 95	1360	177	253350
Sue 96	1360	179	253351
Sue 97	1360	181	253352
Sue 98	1360	183	253353
Sue 99	1360	185	253354
Sue 100	1360	187	253355
Sue 101	1360	189	253356
Sue 102	1360	191	253357
Sue 103	1360	193	253358
Sue 104	1360	195	253359
Sue 105	1360	197	253360
Sue 116	1360	199	253361
Sue 117	1360	201	253362
Sue 118	1360	203	253363
Sue 119	1360	205	253364
Sue 201	1360	207	253365
TW 12	1360	241	253366
TW 13	1360	243	253367
TW 14	1360	245	253368
Amended	1381	901	
TW 15	1360	247	253369
TW 16	1360	249	253370
TW 17	1360	251	253371
TW 18	1360	253	253372
TW 19	1360	255	253373
TW 20	1360	257	253374
TW 21	1360	259	253375

RECEIVED
 BLM, AZ STATE OFFICE
 JUL 15 P 3:56
 PINAL COUNTY, ARIZONA

EXHIBIT A

Page 4 of 45

Unpatented Mining Claims and Mill Site Claims : Pinal, County, AZ
Pioneer-Mineral Creek-Cochran-Copper Butte-Riverside Mining Districts

<u>Claim</u>	<u>Book or Docket</u>	<u>Page</u>	<u>BLM Serial No.</u>
TW 22	1360	261	253376✓
TW 23	1360	263	253377✓
TW 24	1360	265	253378✓
TW 25	1360	267	253379✓
TW 26	1360	269	253380✓
TW 29	1360	271	253381✓
TW 30	1360	273	253382✓
TW 31	1360	275	253383✓
TW 32	1360	277	253384✓
TW 33	1360	279	253385✓
TW 34	1360	281	253386✓
TW 35	1360	283	253387✓
TW 36	1360	285	253388✓
TW 37	1360	287	253389✓
TW 38	1360	289	253390✓
TW 39	1360	291	253391✓
TW 40	1360	293	253392✓
TW 41	1360	295	253393✓
TW 42	1360	297	253394✓
TW 43	1360	299	253395✓
TW 44	1360	301	253396✓
TW 45	1360	303	253397✓
TW 46	1360	305	253398✓
TW 47	1360	307	253399✓
TW 48	1360	309	253400✓
TW 49	1360	311	253401✓
TW 50	1360	313	253402✓
TW 51	1360	315	253403✓
TW 52	1360	317	253404✓
TW 53	1360	319	253405✓
TW 54	1360	321	253406✓
TW 55	1360	323	253407✓
TW 56	1360	325	253408✓
TW 57	1360	327	253409✓
TW 58	1360	329	253410✓

PINAL COUNTY, ARIZONA

2002 AUG 15 P 3: 56

RECEIVED
BLM, AZ STATE OFFICE

35

EXHIBIT A

Unpatented Mining Claims and Mill Site Claims : Pinal, County, AZ
Pioneer-Mineral Creek-Cochran-Copper Butte-Riverside Mining Districts

<u>Claim</u>	<u>Book or Docket</u>	<u>Page</u>	<u>BLM Serial No.</u>
TW 59	1360	331	253411.
TW 60	1360	333	253412
TW 61	1360	335	253413
TW 62	1360	337	253414
TW 63	1360	339	253415
TW 64	1360	341	253416.
TW 65	1360	343	253417.
TW 66	1360	345	253418
TW 67	1360	347	253419
TW 68	1360	349	253420
TW 69	1360	351	253421
TW 70	1360	353	253422
TW 71	1360	355	253423
TW 72	1360	357	253424
TW 73	1360	359	253425
TW 74	1360	361	253426
TW 75	1360	363	253427
TW 102	1360	365	253428
TW 103	1360	367	253429
TW 104	1360	369	253430
Copper Butte 20	1359	975	253456
Copper Butte 21	1359	977	253457
Terra 1	1360	209	253460
Terra 2	1360	211	253461
Amended	1381	895	
Terra 3	1360	213	253462
Terra 4	1360	215	253463
Terra 5	1360	217	253464
Terra 8	1360	223	253467
Terra 9	1360	225	253468
Terra 10	1360	227	253469
Terra 11	1360	229	253470
Terra 12	1360	231	253471
Terra 13	1360	233	253472
Terra 14	1360	235	253473

RECEIVED
BLM AZ STATE OFFICE
AUG 15 P 3:56
PINAL COUNTY, ARIZONA

EXHIBIT A

Unpatented Mining Claims and Mill Site Claims : Pinal, County, AZ
Pioneer-Mineral Creek-Cochran-Copper Butte-Riverside Mining Districts

<u>Claim</u>	<u>Book or Docket</u>	<u>Page</u>	<u>BLM Serial No.</u>
Amended	1381	897	
Terra 15	1360	237	253474
Amended	1381	899	
Terra 16	1360	239	253475
Walnut Canyon 1	1360	295	253476
Walnut Canyon 2	1360	393	253477
Walnut Canyon 3	1360	391	253478
Walnut Canyon 4	1360	389	253479
Walnut Canyon 5	1360	387	253480
Walnut Canyon 6	1360	385	253481
Walnut Canyon 7	1360	383	253482
Walnut Canyon 8	1360	381	253483 ✓
Walnut Canyon 14	1360	377	253485
Walnut Canyon 15	1360	375	253486
Walnut Canyon 18	1360	373	253487
Walnut Canyon 19	1360	371	253488 ✓
Butte #1	1553	378	289373
Butte #2	1553	379	289374 ✓
Sue 65	1869	958-959	325895
Sue 70	1869	960-961	325896 ✓

Adobe	52, Mines	493	67026
Amended		372	493
A Hunch No. 2	70, Mines	151	67027
Amended		213	35
A Hunch No. 3	70, Mines	488	67028
Amended		213	36
A Hunch No. 4	73, Mines	267	67029
Amended		213	37
A Hunch No. 5	73, Mines	268	67030
Amended		213	38
A Hunch No. 6	73, Mines	269	67031
Amended		213	39

PINAL COUNTY, ARIZONA

2002 AUG 15 P 3:56

RECEIVED
PINAL COUNTY STATE OFFICE

24

EXHIBIT A

Unpatented Mining Claims and Mill Site Claims : Pinal, County, AZ
 Pioneer-Mineral Creek-Cochran-Copper Butte-Riverside Mining Districts

<u>Claim</u>	<u>Book or Docket</u>	<u>Page</u>	<u>BLM Serial No.</u>
A Hunch No. 7	78, Mines	241	67032
Amended	213	40	
Canyon No. 6	364	200	67033 ✓
Carnation	30, Mines	499	67035
Chest	35, Mines	197	67036
Chloride Gulch	15, Mines	219	67037
Amended	36, Mines	591	
Combination	30, Mines	499	67038
Contact No. 3	32, Mines	531	67039
Copper Ace No. 1	264	537	67040
Copper Ace No. 2	264	538	67041
Copper Ace No. 3	264	539	67042
Copper Ace No. 4	264	540	67043 ✓
Copper Zone No. 4	24, Mines	543	67045
Amended	372	491	
Copper Zone No. 5	24, Mines	544	67046
Amended	372	492	
Happy Vale	35, Mines	421	67047
Led	35, Mines	301	67048
Major	32, Mines	531	67049
Major No. 2	32, Mines	532	67050
Major No. 3	32, Mines	533	67051
Major No. 4	35, Mines	421	67052
Major No. 5	46, Mines	26	67053
Major No. 6	46, Mines	27	67054
Mescal No. 1	188	564	67055
Amended	193	425	
Mescal No. 2	188	565	67056
Mescal No. 3	188	566	67057
Mescal No. 4	188	567	67058
Mescal No. 5	189	328	67059
Mescal No. 6	188	568	67060
Mescal No. 7	188	569	67061
Mescal No. 8	189	55	67062
Mescal No. 9	189	56	67063

RECEIVED
 BLM STATE OFFICE
 2007 AUG 15 P 3:56
 PINAL COUNTY, ARIZONA

EXHIBIT A

Page 8 Of 45

Unpatented Mining Claims and Mill Site Claims : Pinal, County, AZ
Pioneer-Mineral Creek-Cochran-Copper Butte-Riverside Mining Districts

<u>Claim</u>	<u>Book or Docket</u>	<u>Page</u>	<u>BLM Serial No.</u>
Mescal No. 10	189	57	67064
Mescal No. 11	189	58	67065
Mescal No. 12	189	59	67066
Mescal No. 13	189	60	67067
Mescal No. 14	189	61	67068
Mescal No. 15	189	62	67069
Mescal No. 16	189	329	67070
Mescal No. 17	189	63	67071
Mescal No. 18	189	199	67072
Mescal No. 19	189	64	67073
Mescal No. 20	189	65	67074
Mescal No. 21	189	210	67075
Mescal No. 22	189	201	67076
Mescal No. 23	189	202	67077
Mescal No. 24	189	203	67078
Mescal No. 25	189	204	67079
Mescal No. 26	189	205	67080
Amended	194	528	
Mescal No. 27	194	529	67081
Mescal No. 28	194	530	67082
Mescal No. 29	194	531	67083
Mescal No. 30	194	532	67084
Mescal No. 31	194	533	67085
Mescal No. 32	194	534	67086
Mescal No. 33	194	535	67087
Mescal No. 34	194	536	67088
Mescal No. 35	194	537	67089
Mescal No. 36	194	538	67090
Mescal No. 37	194	539	67091
Mescal No. 38	194	540	67092
Mescal No. 39	194	541	67093
Mescal No. 40	195	564	67094
Mescal No. 41	195	565	67095
Mescal No. 42	195	566	67096
Mescal No. 43	197	230	67097

PINAL COUNTY, ARIZONA

2007 AUG 15 P 3:51

RECEIVED
BLM AZ STATE OFFICE

34

EXHIBIT A

Page 9 of 45

Unpatented Mining Claims and Mill Site Claims : Pinal, County, AZ
Pioneer-Mineral Creek-Cochran-Copper Butte-Riverside Mining Districts

<u>Claim</u>	<u>Book or Docket</u>	<u>Page</u>	<u>BLM Serial No.</u>
Mescal No. 44	197	231	67098
Mescal No. 45	197	232	67099
Mescal No. 46	197	233	67100
Mescal No. 47	197	234	67101
Amended	1869	910-911	
Mescal No. 49	197	236	67103
Amended	1869	914-914	
Mescal No. 50	195	562	67104
Amended	1869	916	
Mescal No. 51	195	563	67105
Mesquite No. 1	197	228	67106
Mesquite No. 2	197	229	67107
Odessa	35, Mines	422	67108
Olive	35, Mines	198	67109
Recall	35, Mines	198	67110
Rustler No. 1	364	196	67111
Rustler No. 2	364	197	67112
Rustler No. 3	364	198	67113
Rustler No. 4	364	199	67114
Silverball (SilverBall)	39, Mines	457	67115
Silver King	31, Mines	495	67116
Silver Lead	31, Mines	496	67117
Silver Leaf (SilverLeap)	31, Mines	497	67118
Silver Leap No. 3	32, Mines	530	67119
Silver Queen	31, Mines	496	67120
Silver Threads	31, Mines	497	67121
Star	31, Mines	494	67122
Would be Expert	31, Mines	302	67123
Southern No. 1	297	230	67173
Southern No. 2	297	231	67174
Southern No. 3	297	232	67175
Southern No. 4	297	233	67176
Southern No. 5	297	234	67177
Amended	1869	940-941	
Southern No. 6	297	235	67178

RECEIVED
STATE OFFICE
MILWAUKEE, ARIZONA

MAY 15 P 3:51

RECEIVED
STATE OFFICE

EXHIBIT A

Page 10 of 45

Unpatented Mining Claims and Mill Site Claims : Pinal, County, AZ
Pioneer-Mineral Creek-Cochran-Copper Butte-Riverside Mining Districts

<u>Claim</u>	<u>Book or Docket</u>	<u>Page</u>	<u>BLM Serial No.</u>
Amended	1869	942-943	
Southern No. 7	334	532	67179
Southern No. 8	334	533	67180
Amended	1869	944-945	
Ray Southern 1	47, Mines	462	67181
Ray Southern 5	47, Mines	463	67182
Amended	1869	918-919	
Ray Southern 6	47, Mines	464	67183
Amended	1869	920-921	
Ray Southern 7	47, Mines	465	67184
Amended	1869	922-923	
Ray Southern 10	47, Mines	468	67187
Amended	1869	924-925	
Ray Southern 11	47, Mines	469	67188
Amended	297	236	
Ray Southern 12	47, Mines	470	67189
Amended	1869	926-927	
Ray Southern 16	55, Mines	355	67193
Ray Southern 17	56, Mines	527	67195
Amended	1869	934-935	
Ray Southern 39	155	134	67196
Amended	360	522	
Reamended	1869	636-937	
Ray Southern 40	155	86	67197
Amended	360	523	
Reamended	1869	938-939	
Ray Southern 41	155	87	67198
Amended	360	524	
Ray Southern 42	158	88	67199
Amended	360	525	
Bur No. 1	719	609	67249
Amended	974	225	
Bur No. 2	719	610	67250
Amended	974	227	
Bur No. 3	719	611	67251

RECEIVED
 CLAIM STATE OFFICE
 JUL 15 P 3:57
 PINAL COUNTY, ARIZONA

EXHIBIT A

Page 11 Of 45

Unpatented Mining Claims and Mill Site Claims : Pinal, County, AZ
Pioneer-Mineral Creek-Cochran-Copper Butte-Riverside Mining Districts

<u>Claim</u>	<u>Book or Docket</u>	<u>Page</u>	<u>BLM Serial No.</u>
Amended	974	229	
Bur No. 4	719	612	67252
Amended	974	231	
Bur No. 5	719	613	67253
Amended	974	233	
Bur No. 6	719	614	67254
Amended	974	235	
Bur No. 7	719	615	67255
Amended	974	237	
Bur No. 8	719	616	67256
Amended	974	239	
Bur No. 9	719	617	67257
Amended	974	241	
Bur No. 10	719	618	67258
Amended	974	243	
Reamended	1890	405-406	
Bur No. 11	719	619	67259
Amended	974	245	
Bur No. 12	719	620	67260
Amended	974	247	
Reamended	1890	407-408	
Bur No. 13	719	621	67261
Amended	974	249	
Bur No. 14	719	622	67262
Amended	974	251	
Reamended	1890	409-410	
Bur No. 15	719	623	67263
Amended	974	253	
Bur No. 16	719	624	67264
Amended	974	255	
Reamended	1890	411-412	
Bur No. 17	719	625	67265
Amended	974	257	
Reamended	1890	413-414	
Bur No. 18	719	626	67266

RECEIVED
 BLM FIELD OFFICE
 2002 AUG 15 P 3: 57
 PINAL COUNTY, ARIZONA

EXHIBIT A

Page 12 of 45

Unpatented Mining Claims and Mill Site Claims : Pinal, County, AZ
 Pioneer-Mineral Creek-Cochran-Copper Butte-Riverside Mining Districts

<u>Claim</u>	<u>Book or Docket</u>	<u>Page</u>	<u>BLM Serial No.</u>
Amended	974	259	
Reamended	1890	415-416	
Bur No. 19	719	627	67267
Amended	974	261	
Reamended	1890	417-418	
Bur No. 20	719	628	67268
Amended	974	263	
Reamended	1890	419-420	
Bur No. 22	719	630	67269
Amended	974	265	
Reamended	1869	946-947	
Bur No. 24	719	632	67271
Amended	974	269	
Reamended	1869	948-949	
Bur No. 26	719	634	67273
Amended	974	273	
Reamended	1869	950-951	
Bur No. 27	719	635	67274
Amended	974	275	
Bur No. 28	719	636	67275
Amended	974	277	
Reamended	1869	952-953	
Bur No. 30	719	638	67277
Amended	974	281	
Reamended	1869	954-955	
Bur No. 31	719	639	67278
Amended	974	283	
Bur No. 32	719	640	67279
Amended	974	285	
Reamended	1869	956-957	
Bur No. 33	719	641	67280
Amended	974	287	
Bur No. 34	719	642	67281
Amended	974	289	
Reamended	1869	970-971	

PINAL COUNTY, ARIZONA

2007 JUN 15 P 3:57

RECEIVED
 PINAL COUNTY OFFICE

EXHIBIT A

Page 13 of 45

Unpatented Mining Claims and Mill Site Claims : Pinal, County, AZ
 Pioneer-Mineral Creek-Cochran-Copper Butte-Riverside Mining Districts

<u>Claim</u>	<u>Book or Docket</u>	<u>Page</u>	<u>BLM Serial No.</u>
Bur No. 37	719	645	67284 ✓
Amended	974	295	
Bur No. 39	719	647	67286
Amended	974	299	
Bur No. 40	719	648	67287
Amended	974	301	
Reamended	1869	978-979	
Bur No. 41	719	649	67288
Amended	974	303	
Bur No. 43	720	591	67289
Amended	974	305	
Bur No. 45	719	651	67290
Amended	974	307	
Bur No. 46	719	652	67291
Amended	974	309	
Bur No. 47	719	653	67292
Amended	974	311	
Bur No. 48	719	654	67293
Amended	974	313	
Bur No. 49	719	655	67294
Amended	974	315	
Bur No. 50	719	656	67295
Amended	974	317	
Bur No. 51	719	657	67296
Amended	974	319	
Reamended	1890	421-422	
Bur No. 52	719	658	67297
Amended	974	321	
Bur No. 53	719	659	67298
Amended	974	323	
Reamended	1890	423-424	
Bur No. 54	719	660	67299
Amended	974	325	
Bur No. 55	719	661	67300
Amended	974	327	

RECEIVED
 BLM FIELD OFFICE
 AUG 15 P 3:51
 PINAL CO. ARIZONA

EXHIBIT A

Page 14 of 45

Unpatented Mining Claims and Mill Site Claims : Pinal, County, AZ
 Pioneer-Mineral Creek-Cochran-Copper Butte-Riverside Mining Districts

<u>Claim</u>	<u>Book or Docket</u>	<u>Page</u>	<u>BLM Serial No.</u>
Reamended	1890	425-426	
Bur No. 56	719	662	67301
Amended	974	329	
Bur No. 57	719	663	67302
Amended	974	331	
Reamended	1890	427-428	
Bur No. 58	719	664	67303
Amended	974	333	
Bur No. 59	719	665	67304
Amended	974	335	
Reamended	1890	429-430	
Bur No. 60	719	666	67305
Amended	974	337	
Reamended	1890	431-432	
Bur No. 61	719	667	67306
Amended	974	339	
Reamended	1890	433-434	
Bur No. 62	719	668	67307
Amended	974	341	
Reamended	1890	435-436	
Bur No. 63	719	669	67308
Amended	974	343	
Reamended	1890	437-438	
Bur No. 64	719	670	67309
Amended	974	345	
Reamended	1890	439-440	
Bur No. 65	719	671	67310
Amended	974	347	
Reamended	1890	441-442	
Bur No. 66	719	672	67311
Amended	974	349	
Bur No. 67	719	673	67312
Amended	974	351	
Reamended	1890	443-444	
Bur No. 68	719	674	67313

RECEIVED
 STATE OFFICE
 JUN 15 P 3:51
 ARIZONA

EXHIBIT A

Page 15 of 45

Unpatented Mining Claims and Mill Site Claims : Pinal, County, AZ
Pioneer-Mineral Creek-Cochran-Copper Butte-Riverside Mining Districts

<u>Claim</u>	<u>Book or Docket</u>	<u>Page</u>	<u>BLM Serial No.</u>
Amended	974	353	
Bur No. 69	719	675	67314
Amended	974	355	
Reamended	1890	445-446	
Bur No. 71	719	677	67315
Amended	974	357	
Bur No. 73	719	679	67316
Amended	974	359	
Bur No. 75	719	681	67317
Amended	974	361	
Bur No. 77	719	683	67318
Amended	974	363	
Reamended	1869	980-981	
Bur No. 83	719	689	67321
Amended	974	369	
Reamended	1869	984-985	
Bur No. 86	719	690	67322
Amended	974	371	
Bur No. 87	719	691	67323
Amended	974	373	
Bur No. 88	719	692	67324
Amended	974	375	
Bur No. 89	719	693	67325
Amended	974	377	
Bur No. 90	719	694	67326
Amended	974	379	
Bur No. 91	719	695	67327
Amended	974	381	
Bur No. 92	719	696	67328
Amended	974	383	
Bur No. 93	719	697	67329
Amended	974	385	
Bur No. 94	719	698	67330
Amended	974	387	
Bur No. 95	719	699	67331

RECEIVED
 BUREAU OF LAND MANAGEMENT
 PINAL COUNTY OFFICE
 JUL 15 15 P 3:57
 PINAL COUNTY, ARIZONA

(16)

EXHIBIT A

Page 16 of 45

Unpatented Mining Claims and Mill Site Claims : Pinal, County, AZ
 Pioneer-Mineral Creek-Cochran-Copper Butte-Riverside Mining Districts

<u>Claim</u>	<u>Book or Docket</u>	<u>Page</u>	<u>BLM Serial No.</u>
Amended	974	389	
Bur No. 116	719	718	67332
Amended	974	391	
Bur No. 117	719	719	67333
Amended	974	393	
Bur No. 118	719	720	67334
Amended	974	395	
Bur No. 119	719	721	67335
Amended	974	397	
Bur No. 120	719	722	67336
Amended	974	399	
Bur No. 121	719	723	67337
Amended	974	401	
Bur No. 122	719	724	67338
Amended	974	403	
Bur No. 123	719	725	67339
Amended	974	405	
Bur No. 124	719	726	67340
Amended	974	407	
Bur No. 125	719	727	67341
Amended	974	409	
Bur No. 126	719	728	67342
Amended	974	411	
Bur No. 127	719	729	67343
Amended	974	413	
Bur No. 128	719	730	67344
Amended	974	415	
Bur No. 129	719	731	67345
Amended	974	417	
Bur No. 130	719	732	67346
Amended	974	419	
Blue Hills No. 1	280	374	67428
Blue Hills No. 2	280	375	67429
Blue Hills No. 3	280	376	67430
Blue Hills No. 4	280	377	67431

RECEIVED
 JULY 15 15 P 3:57
 STATE OFFICE
 PINAL COUNTY, ARIZONA

(19)

EXHIBIT A

Page 17 of 45

Unpatented Mining Claims and Mill Site Claims : Pinal, County, AZ
 Pioneer-Mineral Creek-Cochran-Copper Butte-Riverside Mining Districts

<u>Claim</u>	<u>Book or Docket</u>	<u>Page</u>	<u>BLM Serial No.</u>
Blue Hills No. 5	280	378	67432
Blue Hills No. 6	280	379	67433
Blue Hills No. 7	280	380	67434
Blue Hills No. 8	280	381	67435
Blue Hills No. 9	280	382	67436
Blue Hills No. 10	280	383	67437
Blue Hills No. 11	280	384	67438
Blue Hills No. 12	280	385	67439
Ray No. 2	545	102	67441
Ray No. 4	545	104	67443
Ray No. 5	545	105	67444
Ray No. 6	545	106	67445
Ray No. 7	545	107	67446
Ray No. 8	545	108	67447
Ray No. 9	545	109	67448
Ray No. 10	545	110	67449
Ray No. 11	545	111	67450
Ray No. 12	545	112	67451
Ray No. 13	545	113	67452
Ray No. 14	545	114	67453
Ray No. 15	552	367	67454
Ray No. 16	545	116	67455
Ray No. 17	545	117	67456
Ray No. 18	545	118	67457
Ray No. 20	545	120	67459
Ray No. 21	545	121	67460
Ray No. 22	552	381	67461
Ray No. 23	545	122	67462
Ray No. 24	552	382	67463
Ray No. 25	545	123	67464
Ray No. 26	552	383	67465
Ray No. 27	545	124	67466
Ray No. 28	552	384	67467
Ray No. 29	545	125	67468
Ray No. 30	552	385	67469

RECEIVED
 BLM FIELD OFFICE
 2007 AUG 15 P 3:57
 PINAL COUNTY, ARIZONA

EXHIBIT A

Unpatented Mining Claims and Mill Site Claims : Pinal, County, AZ
Pioneer-Mineral Creek-Cochran-Copper Butte-Riverside Mining Districts

<u>Claim</u>	<u>Book or Docket</u>	<u>Page</u>	<u>BLM Serial No.</u>
Ray No. 31	552	386	67470
Ray No. 32	552	387	67471
Ray No. 33	552	388	67472
Ray No. 34	552	389	67473
Ray No. 35	545	126	67474
Ray No. 36	545	127	67475
Ray No. 37	545	128	67476
Ray No. 38	545	129	67477
Ray No. 39	545	130	67478
Ray No. 40	545	131	67479
Ray No. 41	545	132	67480
Ray No. 42	545	133	67481
Ray No. 43	552	390	67482
Ray No. 44	552	391	67483
Ray No. 45	552	392	67484
Ray No. 46	552	393	67485
Ray No. 47	552	394	67486
Ray No. 48	552	395	67487
Ray No. 49	546	444	67488
Ray No. 50	546	445	67489
Ray No. 51	546	446	67490
Ray No. 52	546	447	67491
Ray No. 53	546	448	67492
Ray No. 54	546	449	67493
Ray No. 55	546	450	67494
Ray No. 56	546	451	67495
Ray No. 57	546	452	67496
Ray No. 58	546	453	67497
Ray No. 59	546	454	67498
Ray No. 60	552	396	67499
Ray No. 61	548	185	67500
Ray No. 62	548	186	67501
Ray No. 63	548	187	67502
Ray No. 64	548	188	67503
Ray No. 65	548	189	67504

RECEIVED
STATE OFFICE
ARIZONA
15 P 3:57

EXHIBIT A

Page 19 of 45

**Unpatented Mining Claims and Mill Site Claims : Pinal, County, AZ
Pioneer-Mineral Creek-Cochran-Copper Butte-Riverside Mining Districts**

<u>Claim</u>	<u>Book or Docket</u>	<u>Page</u>	<u>BLM Serial No.</u>
Ray No. 66	548	190	67505
Ray No. 67	548	191	67506
Ray No. 68	548	192	67507
Ray No. 69	548	193	67508
Ray No. 70	548	194	67509
Ray No. 71	548	195	67510
Ray No. 72	548	196	67511
Ray No. 73	552	370	67512
Ray No. 74	552	371	67513
Ray No. 75	552	372	67514
Ray No. 76	552	373	67515
Ray No. 77	552	374	67516
Ray No. 78	552	375	67517
Ray No. 79	552	376	67518
Ray No. 80	552	377	67519
Ray No. 81	552	378	67520
Ray No. 82	552	379	67521
Ray No. 83	552	380	67522
Ray No. 84	758	967	67523
Ray No. 85	758	968	67524
Ray No. 86	758	969	67525
Ray No. 87	758	970	67526
Ray No. 88	758	971	67527
Ray No. 89	758	972	67528
Ray No. 90	758	973	67529
Ray No. 91	758	974	67530
Ray No. 92	758	975	67531
Ray No. 93	758	976	67532
Ray No. 94	758	977	67533
Ray No. 95	758	978	67534
Ray No. 96	758	979	67535
Ray No. 97	758	980	67536
Ray No. 99	785	780	67538
Ray No. 100	785	781	67539
Ray No. 101	785	782	67540

RECEIVED
PINAL COUNTY STATE OFFICE
2002 AUG 15 P 3:57
PINAL COUNTY ARIZONA

EXHIBIT A

**Unpatented Mining Claims and Mill Site Claims : Pinal, County, AZ
Pioneer-Mineral Creek-Cochran-Copper Butte-Riverside Mining Districts**

<u>Claim</u>	<u>Book or Docket</u>	<u>Page</u>	<u>BLM Serial No.</u>
Pat No. 1	1076	304	138158
Pat No. 2	1076	306	138159
Pat No. 3	1076	308	138160
Pat No. 4	1076	310	138161
RMD No. 39	1083	493	141524
RMD no. 40	1083	495	141525
RMD No. 41	1083	497	141526
RMD No. 42	1083	499	141527
RMD No. 43	1083	501	141528
RMD No. 44	1083	503	141529
RMD No. 45	1083	505	141530
RMD No. 46	1083	507	141531
RMD No. 47	1083	509	141532
RMD No. 48	1083	511	141533
RMD No. 49	1083	513	141534
RMD No. 50	1083	515	141535
RMD No. 51	1083	517	141536
RMD No. 52	1083	519	141537
RMD No. 53	1083	521	141538
RMD No. 54	1083	523	141539
RMD No. 55	1083	525	141540
RMD No. 56	1083	527	141541
RMD No. 57	1083	529	141542
RMD No. 58	1083	531	141543
RMD No. 59	1083	533	141544
RMD No. 60	1083	535	141545
RMD No. 61	1083	537	141546
RMD No. 62	1083	539	141547
RMD No. 63	1083	541	141548
RMD No. 64	1083	543	141549
RMD No. 65	1083	545	141550
RMD No. 66	1083	547	141551
RMD No. 67	1083	549	141552
RMD No. 68	1083	551	141553
RMD No. 69	1083	553	141554

RECEIVED
MILL SITE OFFICE
PINAL COUNTY ARIZONA
MAY 5 P 3:51

EXHIBIT A

Unpatented Mining Claims and Mill Site Claims : Pinal, County, AZ
Pioneer-Mineral Creek-Cochran-Copper Butte-Riverside Mining Districts

<u>Claim</u>	<u>Book or Docket</u>	<u>Page</u>	<u>BLM Serial No.</u>
RMD No. 70	1083	555	141555✓
RMD No. 137	1083	689	141622
RMD No. 138	1083	691	141623✓
Mescal No. 48	1869	912-913	325897
Ray Southern 14	1869	928-929	325898
Ray Southern	1869	930-931	325899
Ray Southern 16-A	1869	932-933	325900✓
Bur No. 35	1869	972-973	325904
Bur No. 36	1869	974-975	325905
Bur No. 38	1869	976-977	325906
Bur No. 81	1869	982-983	325907
Ray No. 98	1869	986-987	325908✓

Elder 3	1671	022	303735
Elder 4	1671	024	303736
Elder 5	1671	026	303737
Elder 6	1671	028	303738
Elder 7	1671	030	303739
Elder 8	1671	032	303740
Elder 9	1671	034	303741
Elder 10	1671	036	303742
Elder 11	1671	038	303743
Elder 12	1671	040	303744✓
Elder 15	1671	046	303747✓
Amended	1869	964-965	
Elder 17	1671	050	303749
Elder 19	1671	054	303751
Elder 21	1671	058	303753
Elder 23	1671	062	303755✓
Elder 30	1671	076	303762
Elder 31	1671	078	303763
Elder 32	1671	080	303764
Elder 33	1671	082	303765

RECEIVED
MINE OFFICE
AUG 15 P 3:58
PINAL COUNTY, ARIZONA

EXHIBIT A

Page 22 Of 45

Unpatented Mining Claims and Mill Site Claims : Pinal, County, AZ
 Pioneer-Mineral Creek-Cochran-Copper Butte-Riverside Mining Districts

<u>Claim</u>	<u>Book or Docket</u>	<u>Page</u>	<u>BLM Serial No.</u>
Elder 34	1671	084	303766
Elder 35	1671	086	303767
Elder 36	1671	088	303768
Elder 37	1671	090	303769
Elder 38	1671	092	303770
Elder 39	1671	094	303771
Elder 48	1671	096	303772
Elder 49	1671	098	303773
Elder 50	1671	100	303774
Elder 51	1671	102	303775
Elder 52	1671	104	303776
Elder 53	1671	106	303777
Elder 54	1671	108	303778
Elder 55	1671	110	303779
Elder 56	1671	112	303780
Elder 57	1671	114	303781
Elder 2	1752	867	315170
Elder 40	1752	869	315171
Elder 41	1752	871	315172
Elder 42	1752	873	315173
Elder 43	1752	875	315174
Elder 44	1752	877	315175
Elder 45	1752	879	315176
Elder 46	1752	881	315177
Elder 47	1752	883	315178
Elder 58	1752	885	315179
Elder 59	1752	887	315180
Elder 60	1752	889	315181
Elder 61	1752	891	315182
Elder 62	1752	962-963	315183
Elder 63	1752	895	315184
Elder 64	1752	897	315185
Elder 65	1752	899	315186
Elder 13A	1869	962-963	325901
Elder 18A	1869	966-967	325902

PINAL COUNTY, ARIZONA

JUN 15 P 3:58

RECEIVED
BLM FIELD OFFICE

35

EXHIBIT A

Unpatented Mining Claims and Mill Site Claims : Pinal, County, AZ
Pioneer-Mineral Creek-Cochran-Copper Butte-Riverside Mining Districts

<u>Claim</u>	<u>Book or Docket</u>	<u>Page</u>	<u>BLM Serial No.</u>
Elder 22A	1869	968-969	325903 ^L

Portland 5	683	163	67373

Portland 6	683	164	67374
Portland 7	683	166	67375

Teapot No. 11	850	617	1186
Teapot No. 12	850	618	1187
Livingston No. 2	133	196	67365
New Year No. 3	57, Mines	575	67366
New Year No. 4	57, Mines	576	67367
New Year No. 5	57, Mines	577	67368
New Year No. 6	57, Mines	578	67369
New Year No. 7	57, Mines	579	67370
New Year No. 8	57, Mines	580	67371
New Year No. 9	57, Mines	581	67372
Portland No. 8	720	592	67376
Portland No. 9	720	593	67377
Portland No. 10	720	594	67378
Portland No. 11	720	595	67379
Portland No. 12	720	596	67380
Portland No. 13	720	597	67381
Portland No. 14	720	598	67382
Portland No. 15	720	599	67383
Portland No. 16	720	600	67384
Teapot No. 1	834	692	67385
Teapot No. 2	834	693	67386
Teapot No. 3	834	694	67387
Teapot No. 4	834	695	67388
Teapot No. 5	834	696	67389

RECEIVED
AUG 15 P 3:58
STATE OFFICE
ARIZONA

EXHIBIT A

Unpatented Mining Claims and Mill Site Claims : Pinal, County, AZ
Pioneer-Mineral Creek-Cochran-Copper Butte-Riverside Mining Districts

<u>Claim</u>	<u>Book or Docket</u>	<u>Page</u>	<u>BLM Serial No.</u>
Teapot No. 6	834	697	67390
Teapot No. 7	834	698	67391
Teapot No. 8	834	699	67392
Teapot No. 9	834	700	67393
Teapot No. 10	834	701	67394
Red Hills No. 1	129	129	67395
Amended	152	393	
Red Hills No. 2	129	130	67396
Amended	152	394	
Red Hills No. 3	129	131	67397
Amended	152	395	
Red Hills No. 4	129	132	67398
Amended	491	46	
Red Hills No. 5	129	133	67399
Amended	491	47	
Red Hills No. 6	129	134	67400
Red Hills No. 7	129	135	67401
Red Hills No. 8	133	195	67402
Red Hills No. 9	129	137	67403
Amended	132	177	
Red Hills No. 11	129	139	67404
Amended	132	178	
Red Hills Fraction	487	394	67405
Red Bluff	495	504	67406
West No. 1	520	971	67407
West No. 2	520	972	67408
West No. 3	520	973	67409
West No. 4	520	974	67410
West No. 5	520	975	67411
West No. 6	520	976	67412
West No. 7	520	977	67413
West No. 8	520	978	67414
West No. 9	520	979	67415
West No. 10	520	980	67416
West No. 11	520	981	67417

RECEIVED
 STATE OFFICE
 JUN 15 PM 3:58
 ARIZONA

EXHIBIT A

Page 25 of 45

Unpatented Mining Claims and Mill Site Claims : Pinal, County, AZ
Pioneer-Mineral Creek-Cochran-Copper Butte-Riverside Mining Districts

<u>Claim</u>	<u>Book or Docket</u>	<u>Page</u>	<u>BLM Serial No.</u>
West No. 12	520	982	67418
West No. 13	520	983	67419
West No. 14	520	984	67420
West No. 15	520	985	67421
West No. 16	520	986	67422
West No. 17	520	987	67423
West No. 18	520	988	67424
West No. 19	520	989	67425
West No. 20	520	990	67426
West No. 21	520	991	67427

Wedge No. 1	431	418	67025

Dacite #1	604	893	46919
Dacite #2	604	894	46920
Dacite #3	604	895	46921
Dacite #4	604	896	46922
Dacite #5	604	897	46923
Dacite #6	604	898	46924
Kay 139	604	861	47104
Kay 140	604	862	47105
Kay 140 Amended	1753	771 and 772	
Kay 144	604	866	47109
Kay 152	604	874	47117
Kay 154	604	876	47119
LD No. 1	688	408	47272
LD No. 1 Amended	711	870	
LD No. 2	688	409	47273
LD No. 2 Amended	693	556	
LD No. 3	693	408	47274
LD No. 3 Amended	688	870	
LD No. 4	688	398	47275

PINAL COUNTY, ARIZONA

2002 AUG 15 P 3: 58

RECEIVED
BLM FIELD OFFICE

26

EXHIBIT A

Page 26 of 45

Unpatented Mining Claims and Mill Site Claims : Pinal, County, AZ
 Pioneer-Mineral Creek-Cochran-Copper Butte-Riverside Mining Districts

<u>Claim</u>	<u>Book or Docket</u>	<u>Page</u>	<u>BLM Serial No.</u>
LD No. 4 Amended	693	558	
LD No. 5	688	399	47276
LD No. 5 Amended	693	559	
LD No. 6	688	400	47277
LD No. 6 Amended	693	560	
LD No. 7	688	401	47278
LD No. 7 Amended	693	561	
LD No. 8	688	402	47279
LD No. 8 Amended	693	562	
LD No. 9	688	410	47280
LD No. 9 Amended	716	365	
Kay 82	1732	181 and 182	313010
Kay 84	1732	185 and 186	313012
Kay 86	1732	189 and 190	313014
Kay 88	1732	193 and 194	313016
Kay 129	1732	195 and 196	313017
Kay 130	1732	197 and 198	313018
Kay 131	1732	199 and 200	313019
Kay 132	1732	201 and 202	313020
Kay 133	1732	203 and 204	313021
Kay 134	1732	205 and 206	313022
Kay 135	1732	207 and 208	313023
Kay 136	1732	209 and 210	313024
Kay 137	1732	211 and 212	313025
Kay 138	1732	213 and 214	313026
Kay 141	1732	215 and 216	313027
Kay 142	1732	217 and 218	313028
Kay 143	1732	219 and 220	313029
Kay 145	1732	221 and 222	313030
Kay 146	1732	223 and 224	313031
Kay 147	1732	225 and 226	313032
Kay 148	1732	227 and 228	313033
Kay 149	1732	229 and 230	313034
Kay 150	1732	231 and 232	313035
Kay 151	1753	767 and 768	315168

RECEIVED
 BLM ARIZONA

JUN 15 P 3:58

RECEIVED
 BLM ARIZONA OFFICE

EXHIBIT A

Unpatented Mining Claims and Mill Site Claims : Pinal, County, AZ
Pioneer-Mineral Creek-Cochran-Copper Butte-Riverside Mining Districts

<u>Claim</u>	<u>Book or Docket</u>	<u>Page</u>	<u>BLM Serial No.</u>
Kay 153	1753	769 and 770	315169
Rook No. 1	1771	262	316548
Rook No. 2	1771	263	316549
Rook No. 3	1771	264	316550
Rook No. 4	1771	265	316551
Rook No. 5	1771	266	316552
Rook No. 6	1771	267	316553
Rook No. 7	1771	268	316554

Margaret 69	559	854	45754
Margaret 69 East	568	276	45755
Margaret 133	559	860	45820
Margaret 135	559	862	45823
Margaret 137	559	864	45826
Margaret 138	559	865	45827
Margaret 138 Amended	574	588	
Margaret 139	559	866	45828
Margaret 140	559	867	45829
Margaret 140 Amended	574	589	
Margaret 153	564	531	45842
Margaret 154	564	532	45843
Margaret 155	564	533	45844
Margaret 156	564	534	45845
Margaret 157	559	874	45846
Margaret 159	559	876	45849
Margaret 161	559	878	45852
Margaret 162	559	879	45853
Margaret 162 West	568	282	45854
Margaret 163	559	880	45855
Margaret 164	559	881	45856
Margaret 164 Amended	583	785	
Margaret 164 West	568	283	45857
Margaret 165	559	882	45858

RECEIVED
BLM PINAL COUNTY OFFICE
JUL 15 P 3:58
ARIZONA

EXHIBIT A

Page 28 Of 45

Unpatented Mining Claims and Mill Site Claims : Pinal, County, AZ
 Pioneer-Mineral Creek-Cochran-Copper Butte-Riverside Mining Districts

<u>Claim</u>	<u>Book or Docket</u>	<u>Page</u>	<u>BLM Serial No.</u>
Margaret 166	559	883	45859
Margaret 166 West	568	284	45860
Margaret 217	559	884	45901
Margaret 218	559	885	45902
Margaret 219	559	886	45903
Margaret 220	559	887	45904
Margaret 221	559	888	45905
Margaret 222	559	889	45906
Margaret 223	559	890	45907
Margaret 224	559	891	45908
Margaret 225	559	892	45909
Margaret 225 Amended	583	784	
Margaret 226	559	893	45910
Margaret 226 Amended	574	603	
Margaret 227	564	535	45911
Margaret 228	564	536	45912
Margaret 229	564	537	45913
Margaret 230	564	538	45914
Margaret 231	564	539	45915
Margaret 233	559	894	45916
Margaret 234	559	895	45917
Margaret 234 West	568	287	45918
Margaret 235	560	729	45919
Margaret 236	560	730	45920
Margaret 236 Amended	574	604	
Margaret 237	560	731	45921
Margaret 238	560	732	45922
Margaret 239	560	733	45923
Margaret 240	560	734	45924
Margaret 241	560	735	45925
Margaret 242	560	736	45926
Margaret 242 Amended	574	605	
Margaret 243	560	737	45927
Margaret 244	560	738	45928
Margaret 244 Amended	574	606	

RECEIVED
PINAL COUNTY, ARIZONA

JUL 15 P 3:58

RECEIVED
STATE OFFICE

EXHIBIT A

Page 29 Of 45

Unpatented Mining Claims and Mill Site Claims : Pinal, County, AZ
 Pioneer-Mineral Creek-Cochran-Copper Butte-Riverside Mining Districts

<u>Claim</u>	<u>Book or Docket</u>	<u>Page</u>	<u>BLM Serial No.</u>
Margaret 245	560	739	45929
Margaret 246	560	740	45930
Margaret 247	559	896	45931
Margaret 248	559	897	45932
Margaret 248 Amended	574	607	
Margaret 249	561	578	45933
Margaret 250	561	579	45934
Margaret 251	561	580	45935
Margaret 252	561	581	45936
Margaret 253	561	582	45937
Margaret 254	561	583	45938
Margaret 255	561	584	45939
Margaret 256	561	585	45940
Margaret 257	561	586	45941
Margaret 258	561	587	45942
Margaret 259	561	588	45943
Margaret 260	561	589	45944
Margaret 261	560	741	45945
Margaret 262	560	742	45946
Margaret 263	560	743	45947
Margaret 264	560	744	45948
Margaret 265	561	590	45949
Margaret 266	561	591	45950
Margaret 267	561	592	45951
Margaret 268	561	593	45952
Margaret 269	560	745	45953
Margaret 270	560	746	45954
Margaret 271	560	747	45955
Margaret 272	560	748	45956
Margaret 273	561	594	45957
Margaret 274	561	595	45958
Margaret 275	561	596	45959
Margaret 276	561	596	45960
Margaret 277	561	596	45961
Margaret 278	561	597	45962

RECEIVED
 STATE OFFICE
 ARIZONA

JUN 15 P 3:58

EXHIBIT A

Page 30 of 45

Unpatented Mining Claims and Mill Site Claims : Pinal, County, AZ
 Pioneer-Mineral Creek-Cochran-Copper Butte-Riverside Mining Districts

<u>Claim</u>	<u>Book or Docket</u>	<u>Page</u>	<u>BLM Serial No.</u>
Margaret 279	561	598	45963
Margaret 280	561	599	45964
Margaret 281	561	600	45965
Margaret 282	561	603	45966
Margaret 283	567	542	45967
Margaret 284	567	543	45968
Margaret 285	567	544	45969
Margaret 286	567	545	45970
Margaret 287	564	540	45971
Margaret 305	565	739	45985
Margaret 306	565	740	45986
Margaret 307	565	741	45987
Margaret 308	565	742	45988
Margaret 309	565	743	45989
Margaret 310	565	744	45990
Margaret 311	565	745	45991
Margaret 312	565	746	45992
Margaret 313	565	747	45993
Margaret 314	565	748	45994
Margaret 315	565	749	45995
Margaret 316	565	750	45996
Margaret 317	565	751	45997
Margaret 318	565	752	45998
Margaret 319	565	753	45999
Margaret 320	565	754	46000
Margaret 321	567	546	46001
Margaret 322	567	547	46002
Margaret 323	567	548	46003
Margaret 324	567	549	46004
Margaret 325	565	755	46005
Margaret 327	565	757	46007
Margaret 328	565	758	46008
Margaret 331	572	914	46011
Margaret 331 Amended	614	329	
Margaret 332	572	915	46012

RECEIVED
 BLM ARIZONA

JUL 15 15 P 3:58

RECEIVED
 BLM ARIZONA

EXHIBIT A

Page 31 Of 45

Unpatented Mining Claims and Mill Site Claims : Pinal, County, AZ
 Pioneer-Mineral Creek-Cochran-Copper Butte-Riverside Mining Districts

<u>Claim</u>	<u>Book or Docket</u>	<u>Page</u>	<u>BLM Serial No.</u>
Margaret 332 Amended	583	788	
Margaret 333	572	916	46013
Margaret 334	572	917	46014
Margaret 335	572	918	46015
Margaret 335 Amended	583	787	
Margaret 336	572	919	46016
Kay 1	1732	129 and 130	312984
Kay 2	1732	131 and 132	312985
Kay 3	1732	133 and 134	312986
Kay 4	1732	135 and 136	312987
Kay 5	1732	137 and 138	312988
Kay 6	1732	139 and 140	312989
Kay 7	1732	141 and 142	312990
Kay 8	1732	143 and 144	312991
Kay 9	1732	145 and 146	312992
Kay 10	1762	147 and 148	312993
Kay 11	1732	149 and 150	312994
Kay 12	1732	151 and 152	312995
Kay 13	1732	153 and 154	312996
Kay 14	1732	155 and 156	312997
Kay 15	1732	157 and 158	312998
Kay 16	1732	159 and 160	312999
Kay 17	1732	161 and 162	313000
Kay 18	1732	163 and 164	313001
Kay 19E	1732	165 and 166	313002
Kay 19W	1732	167 and 168	313003
Kay 20E	1732	169 and 170	313004
Kay 20W	1732	171 and 172	313005
Kay 21E	1732	173 and 174	313006
Kay 21W	1732	175 and 176	313007
Kay 22	1732	177 and 178	313008
Kay 81	1732	179 and 180	313009
Kay 83	1732	183 and 184	313011
Kay 85	1732	187 and 188	313013
Kay 87	1732	191 and 192	313015

PINAL COUNTY, ARIZONA

JUN 15 P 3:58

RECEIVED
BLM STATE OFFICE

EXHIBIT A

Unpatented Mining Claims and Mill Site Claims : Pinal, County, AZ
Pioneer-Mineral Creek-Cochran-Copper Butte-Riverside Mining Districts

<u>Claim</u>	<u>Book or Docket</u>	<u>Page</u>	<u>BLM Serial No.</u>

Belgravia No. 1	536	29	67349
Belgravia No. 2	536	30	67350
Belgravia No. 3	536	31	67351
Belgravia No. 4	536	32	67352
Belgravia No. 5	536	33	67353
Belgravia No. 6	536	34	67354
Belgravia No. 7	536	35	67355
Belgravia No. 8	536	36	67356
Belgravia No. 9	536	37	67357
Belgravia No. 10	536	38	67358
Belgravia No. 11	536	39	67359
Belgravia No. 12	536	40	67360
Belgravia No. 13	536	41	67361
Belgravia No. 14	536	42	67362
Belgravia No. 15	536	43	67363
Belgravia No. 16	536	44	67364

Erman No. 1	537	209	67124
Amended	974	163	
Erman No. 2	537	210	67125
Amended	974	165	
Erman No. 3	537	211	67126
Amended	974	167	
Erman No. 4	537	212	67127
Amended	974	169	
Erman No. 5	537	213	67128
Amended	974	171	
Erman No. 6	537	214	67129
Amended	974	173	
Erman No. 7	537	215	67130

RECEIVED
PINAL COUNTY ARIZONA

JUL 15 P 3:58

RECEIVED
BLM OFFICE

EXHIBIT A

Page 33 Of 45

Unpatented Mining Claims and Mill Site Claims : Pinal, County, AZ
 Pioneer-Mineral Creek-Cochran-Copper Butte-Riverside Mining Districts

<u>Claim</u>	<u>Book or Docket</u>	<u>Page</u>	<u>BLM Serial No.</u>
Amended	974	175	
Erman No. 8	537	216	67131
Amended	974	177	
Erman No. 9	537	217	67132
Amended	974	179	
Erman No. 10	537	218	67133
Amended	974	181	
Erman No. 11	537	219	67134
Amended	974	183	
Erman No. 12	537	220	67135
Amended	974	185	
Erman No. 13	537	221	67136
Amended	974	187	
Erman No. 14	537	222	67137
Amended	974	189	
Erman No. 15	537	223	67138
Amended	974	191	
Erman No. 16	537	224	67139
Amended	974	193	
Erman No. 17	537	225	67140
Amended	974	195	
Erman No. 18	537	226	67141
Amended	974	197	
Erman No. 19	537	227	67142
Amended	974	199	
Erman No. 20	537	228	67143
Amended	974	201	
Erman No. 21	537	229	67144
Amended	974	203	
Erman No. 22	537	230	67145
Amended	974	205	
Erman No. 23	537	231	67146
Amended	974	207	
Erman No. 24	537	232	67147
Amended	974	209	

RECORDED
 COUNTY OFFICE
 PINAL COUNTY, ARIZONA
 2017 AUG 15 P 3:58

EXHIBIT A

Unpatented Mining Claims and Mill Site Claims : Pinal, County, AZ
Pioneer-Mineral Creek-Cochran-Copper Butte-Riverside Mining Districts

<u>Claim</u>	<u>Book or Docket</u>	<u>Page</u>	<u>BLM Serial No.</u>
Erman No. 25	537	233	67148
Amended	974	211	
Erman No. 26	537	234	67149
Amended	974	213	
Erman No. 27	537	235	67150
Amended	974	215	
Erman No. 28	537	236	67151
Amended	974	217	
Erman No. 29	537	237	67152
Amended	974	219	
Erman No. 30	542	378	67153
Amended	974	221	
Erman No. 31	542	379	67154
Amended	974	223	
River No. 4	673	389	67155
River No. 5	673	390	67156
River No. 6	673	391	67157
River No. 7	673	392	67158
River No. 8	673	393	67159
River No. 9	673	394	67160
River No. 13	673	398	67161
River No. 14	673	399	67162
River No. 15	673	400	67163
River No. 16	673	401	67164
River No. 17	673	402	67165
River No. 18	673	403	67166
River No. 22	673	404	67167
River No. 23	673	405	67168
River No. 24	673	406	67169
River No. 25	673	407	67170
River No. 26	673	408	67171
River No. 27	673	409	67172

TORTILLA 1

1997

004762

RECEIVED
 BLM FIELD OFFICE
 JUL 15 P 3:58
 344575
 PINAL COUNTY, ARIZONA

EXHIBIT A

Unpatented Mining Claims and Mill Site Claims : Pinal, County, AZ
Pioneer-Mineral Creek-Cochran-Copper Butte-Riverside Mining Districts

<u>Claim</u>	<u>Book or Docket</u>	<u>Page</u>	<u>BLM Serial No.</u>
TORTILLA 2	1997	004763	344576
TORTILLA 3	1997	004764	344577
TORTILLA 4	1997	004765	344578
TORTILLA 5	1997	004766	344579
TORTILLA 6	1997	004767	344580
TORTILLA 7	1997	004768	344581
TORTILLA 8	1997	004769	344582
TORTILLA 9	1997	004770	344583
TORTILLA 10	1997	004771	344584
TORTILLA 11	1997	004772	344585
TORTILLA 12	1997	004773	344586
TORTILLA 13	1997	004774	344587
TORTILLA 14	1997	004775	344588
TORTILLA 15	1997	006417	344652
TORTILLA 16	1997	006418	344653
TORTILLA 17	1997	006419	344654
TORTILLA 18	1997	006420	344655
TORTILLA 19	1997	006421	344656
TORTILLA 20	1997	006422	344657
TORTILLA 21	1997	006423	344658
TORTILLA 22	1997	006424	344659
TORTILLA 23	1997	006425	344660
TORTILLA 24	1997	006426	344661
TORTILLA 25	1997	006427	344662
TORTILLA 26	1997	006428	344663
TORTILLA 27	1997	006429	344664
TORTILLA 28	1997	006430	344665
TORTILLA 29	1997	006431	344666
TORTILLA 30	1997	006432	344667
TORTILLA 31	1997	006433	344668
TORTILLA 32	1997	006434	344669
TORTILLA 33	1997	006435	344670
TORTILLA 34	1997	006436	344671
TORTILLA 35	1997	006437	344672
TORTILLA 36	1997	006438	344673

RECEIVED
MILWAUKEE OFFICE
JUN 15 P 3:58
PINAL COUNTY ARIZONA

EXHIBIT A

Unpatented Mining Claims and Mill Site Claims : Pinal, County, AZ
Pioneer-Mineral Creek-Cochran-Copper Butte-Riverside Mining Districts

<u>Claim</u>	<u>Book or Docket</u>	<u>Page</u>	<u>BLM Serial No.</u>

RUSTLER 1	1997	013769	345629
RUSTLER 2	1997	013770	345630
RUSTLER 3	1997	013771	345631
RUSTLER 4	1997	013772	345632
RUSTLER 5	1997	013773	345633

HACKBERRY 1	1997	010513	345188
HACKBERRY 2	1997	010514	345189
HACKBERRY 3	1997	010515	345190
HACKBERRY 4	1997	010516	345191
HACKBERRY 5	1997	010517	345192
HACKBERRY 6	1997	010518	345193
HACKBERRY 7	1997	010519	345194
HACKBERRY 8	1997	010520	345195
HACKBERRY 9	1997	010521	345196
HACKBERRY 10	1997	010522	345197
HACKBERRY 11	1997	010523	345198
HACKBERRY 12	1997	010524	345199
HACKBERRY 13	1997	010525	345200
HACKBERRY 14	1997	010526	345201
HACKBERRY 15	1997	010527	345202
HACKBERRY 16	1997	010528	345203
HACKBERRY 17	1997	010529	345204
HACKBERRY 18	1997	010530	345205
HACKBERRY 19	1997	010531	345206
HACKBERRY 20	1997	010532	345207
HACKBERRY 21	1997	010533	345208
HACKBERRY 22	1997	010534	345209
HACKBERRY 23	1997	010535	345210
HACKBERRY 24	1997	010536	345211
HACKBERRY 25	1997	010537	345212
HACKBERRY 26	1997	010538	345213

— claim closed
money refunded

RECEIVED
STATE OFFICE
JUN 15 P 3:59
ARIZONA

EXHIBIT A

Unpatented Mining Claims and Mill Site Claims : Pinal, County, AZ
Pioneer-Mineral Creek-Cochran-Copper Butte-Riverside Mining Districts

<u>Claim</u>	<u>Book or Docket</u>	<u>Page</u>	<u>BLM Serial No.</u>
HACKBERRY 27	1997	010539	345214
HACKBERRY 28	1997	010540	345215
HACKBERRY 29	1997	010541	345216
HACKBERRY 30	1997	010542	345217
HACKBERRY 31	1997	010543	345218
HACKBERRY 32	1997	010544	345219
HACKBERRY 33	1997	010545	345220
HACKBERRY 34	1997	010546	345221
HACKBERRY 35	1997	010547	345222
HACKBERRY 36	1997	010548	345223
HACKBERRY 37	1997	010549	345224
HACKBERRY 38	1997	010550	345225
HACKBERRY 39	1997	010551	345226
HACKBERRY 40	1997	010552	345227
HACKBERRY 41	1997	010553	345228
HACKBERRY 42	1997	010554	345229
HACKBERRY 43	1997	010555	345230
HACKBERRY 44	1997	010556	345231
HACKBERRY 45	1997	008632	344757
HACKBERRY 46	1997	008633	344758
HACKBERRY 47	1997	008634	344759
HACKBERRY 48	1997	008635	344760
HACKBERRY 49	1997	008636	344761
HACKBERRY 50	1997	008637	344762
HACKBERRY 51	1997	008638	344763
HACKBERRY 52	1997	008639	344764
HACKBERRY 53	1997	008640	344765
HACKBERRY 54	1997	008641	344766
HACKBERRY 55	1997	008642	344767
HACKBERRY 56	1997	008643	344768
HACKBERRY 57	1997	008644	344769
HACKBERRY 58	1997	008645	344770
HACKBERRY 59	1997	008646	344771
HACKBERRY 60	1997	008647	344772
HACKBERRY 61	1997	008648	344773

ARIZONA

5 P 3: 59

RECORDED
OFFICE

EXHIBIT A

Page 38 of 45

Unpatented Mining Claims and Mill Site Claims : Pinal, County, AZ
 Pioneer-Mineral Creek-Cochran-Copper Butte-Riverside Mining Districts

<u>Claim</u>	<u>Book or Docket</u>	<u>Page</u>	<u>BLM Serial No.</u>
HACKBERRY 62	1997	008649	344774✓
HACKBERRY 63	1997	009613	345121
HACKBERRY 64	1997	009614	345122
HACKBERRY 65	1997	009615	345123
HACKBERRY 66	1997	009616	345124
HACKBERRY 67	1997	009617	345125
HACKBERRY 68	1997	009618	345126
HACKBERRY 69	1997	009619	345127
HACKBERRY 70	1997	009620	345128
HACKBERRY 71	1997	009621	345129✓
HACKBERRY 72	1997	013038	345354
HACKBERRY 73	1997	013039	345355
HACKBERRY 74	1997	013040	345356
HACKBERRY 75	1997	013041	345357
HACKBERRY 76	1997	013042	345358
HACKBERRY 77	1997	013043	345359
HACKBERRY 78	1997	013044	345360
HACKBERRY 79	1997	013045	345361
HACKBERRY 80	1997	013046	345362
HACKBERRY 81	1997	013047	345363
HACKBERRY 82	1997	013048	345364
HACKBERRY 83	1997	013049	345365
HACKBERRY 84	1997	013050	345366
HACKBERRY 85	1997	013051	345367
HACKBERRY 86	1997	013052	345368
HACKBERRY 87	1997	013053	345369
HACKBERRY 88	1997	013054	345370
HACKBERRY 89	1997	013055	345371
HACKBERRY 90	1997	013056	345372
HACKBERRY 91	1997	013057	345373
HACKBERRY 92	1997	013058	345374
HACKBERRY 93	1997	013059	345375
HACKBERRY 94	1997	013060	345376
HACKBERRY 95	1997	013061	345377
HACKBERRY 96	1997	013062	345378

RECEIVED
 STATE OFFICE
 JUN 15 P 3:59
 ARIZONA

EXHIBIT A

Page 39 Of 45

Unpatented Mining Claims and Mill Site Claims : Pinal, County, AZ
 Pioneer-Mineral Creek-Cochran-Copper Butte-Riverside Mining Districts

<u>Claim</u>	<u>Book or Docket</u>	<u>Page</u>	<u>BLM Serial No.</u>
HACKBERRY 97	1997	013063	345379
HACKBERRY 98	1997	013064	345380
HACKBERRY 99	1997	013065	345381
HACKBERRY 100	1997	013066	345382
HACKBERRY 101	1997	013067	345383
HACKBERRY 102	1997	013068	345384
HACKBERRY 103	1997	013069	345385
HACKBERRY 104	1997	013070	345386
HACKBERRY 105	1997	013071	345387
HACKBERRY 106	1997	013072	345388
HACKBERRY 107	1997	013073	345389

***** End of unpatented mining claims and beginning of mill site claims *****

AXER No. 1	1487	238-239	277550
AXER No. 2	1487	240-241	277551
AXER No. 3	1487	242-243	277552
AXER No. 4	1487	244-245	277553
AXER No. 5	1487	246-247	277554
AXER No. 6	1487	248-249	277555
AXER No. 7	1487	250-251	277556
AXER No. 8	1487	252-253	277557
AXER No. 9	1487	254-255	277558
AXER No. 10	1487	256-257	277559
AXER No. 11	1487	258-259	277560
AXER No. 12	1487	260-261	277561
AXER No. 13	1487	262-263	277562
AXER No. 14	1487	264-265	277563
AXER No. 15	1487	266-267	277564
AXER No. 16	1487	268-269	277565
AXER No. 17	1487	270-271	277566
AXER No. 18	1487	272-273	277567
AXER No. 19	1487	274-275	277568
AXER No. 20	1487	276-277	277569
AXER No. 21	1487	278-279	277570

PINAL COUNTY, ARIZONA

AUG 15 P 3:59

RECEIVED
MILL SITE OFFICE

EXHIBIT A

Page 40 Of 45

Unpatented Mining Claims and Mill Site Claims : Pinal, County, AZ
 Pioneer-Mineral Creek-Cochran-Copper Butte-Riverside Mining Districts

<u>Claim</u>	<u>Book or Docket</u>	<u>Page</u>	<u>BLM Serial No.</u>
AXER No. 22	1487	280-281	277571
AXER No. 23	1487	282-283	277572
AXER No. 24	1487	284-285	277573
AXER No. 25	1487	286-287	277574
AXER No. 26	1487	288-289	277575
AXER No. 27	1487	290-291	277576
AXER No. 28	1487	292-293	277577
AXER No. 29	1487	294-295	277578
AXER No. 30	1487	296-297	277579
AXER No. 31	1487	298-299	277580
AXER No. 32	1487	300-301	277581
AXER No. 33	1487	302-303	277582
AXER No. 34	1487	304-305	277583
AXER No. 35	1487	306-307	277584
AXER No. 36	1487	308-309	277585
AXER No. 37	1487	310-311	277586
AXER No. 38	1487	312-313	277587
AXER No. 39	1487	314-315	277588
AXER No. 40	1487	316-317	277589
AXER No. 41	1487	318-319	277590
AXER No. 42	1487	320-321	277591
AXER No. 43	1487	322-323	277592
AXER No. 44	1487	324-325	277593
AXER No. 45	1487	326-327	277594
AXER No. 46	1487	328-329	277595
AXER No. 47	1487	330-331	277596
AXER No. 48	1487	332-333	277597
AXER No. 49	1487	334-335	277598
AXER No. 50	1487	336-337	277599
AXER No. 51	1487	338-339	277600
AXER No. 52	1487	340-341	277601
AXER No. 53	1487	342-343	277602
AXER No. 54	1487	344-345	277603
AXER No. 55	1487	346-347	277604
AXER No. 56	1487	348-349	277605

RECEIVED
 BLM DISTRICT OFFICE
 PINAL COUNTY, ARIZONA
 AUG 15 P 3:59

EXHIBIT A

Page 41 Of 45

Unpatented Mining Claims and Mill Site Claims : Pinal, County, AZ
Pioneer-Mineral Creek-Cochran-Copper Butte-Riverside Mining Districts

<u>Claim</u>	<u>Book or Docket</u>	<u>Page</u>	<u>BLM Serial No.</u>
AXER No. 57	1487	350-351	277606
AXER No. 58	1487	352-353	277607
AXER No. 59	1487	354-355	277608
AXER No. 60	1487	356-357	277609
AXER No. 61	1487	358-359	277610
AXER No. 62	1487	360-361	277611
AXER No. 63	1487	362-363	277612
AXER No. 64	1487	364-365	277613
AXER No. 65	1487	366-367	277614
AXER No. 66	1487	368-369	277615
AXER No. 67	1487	370-371	277616
AXER No. 68	1487	372-373	277617
AXER No. 69	1487	374-375	277618
AXER No. 70	1487	376-377	277619
AXER No. 71	1487	378-379	277620
AXER No. 72	1487	380-381	277621
AXER No. 73	1487	382-383	277622
AXER No. 74	1487	384-385	277623
AXER No. 75	1487	386-387	277624
AXER No. 76	1487	388-389	277625
AXER No. 77	1487	390-391	277626
AXER No. 78	1487	392-393	277627
AXER No. 79	1487	394-395	277628
AXER No. 80	1487	396-397	277629
AXER No. 81	1487	398-399	277630
AXER No. 82	1487	400-401	277631
AXER No. 83	1487	402-403	277632
AXER No. 84	1487	404-405	277633
AXER No. 85	1487	406-407	277634
AXER No. 86	1487	408-409	277635
AXER No. 87	1487	410-411	277636
AXER No. 88	1487	412-413	277637
AXER No. 89	1487	414-415	277638
AXER No. 90	1487	416-417	277639
AXER No. 91	1487	418-419	277640

RECEIVED
BLM OFFICE
PINAL COUNTY, ARIZONA

AUG 15 P 3:59

RECEIVED
BLM OFFICE

(35)

EXHIBIT A

Unpatented Mining Claims and Mill Site Claims : Pinal, County, AZ
Pioneer-Mineral Creek-Cochran-Copper Butte-Riverside Mining Districts

<u>Claim</u>	<u>Book or Docket</u>	<u>Page</u>	<u>BLM Serial No.</u>
AXER No. 92	1487	420-421	277641
AXER No. 93	1487	422-423	277642
AXER No. 94	1487	424-425	277643
AXER No. 95	1487	426-427	277644
AXER No. 96	1487	428-429	277645
AXER No. 97	1487	430-431	277646
AXER No. 98	1487	432-433	277647
AXER No. 99	1487	434-435	277648
AXER No. 100	1487	436-437	277649
AXER No. 101	1487	438-439	277650
AXER No. 102	1487	440-441	277651
AXER No. 103	1487	442-443	277652
AXER No. 104	1487	444-445	277653
AXER No. 105	1487	446-447	277654
AXER No. 106	1487	448-449	277655
AXER No. 107	1487	450-451	277656
AXER No. 108	1487	452-453	277657
AXER No. 109	1487	454-455	277658
AXER No. 110	1487	456-457	277659
AXER No. 111	1487	458-459	277660
AXER No. 112	1487	460-461	277661
AXER No. 113	1487	462-463	277662
AXER No. 114	1487	464-465	277663
AXER No. 115	1487	466-467	277664
AXER No. 116	1487	468-469	277665
AXER No. 117	1487	470-471	277666
AXER No. 118	1487	472-473	277667
AXER No. 119	1487	474-475	277668
AXER No. 120	1487	476-477	277669
AXER No. 121	1487	478-479	277670
AXER No. 122	1487	480-481	277671
AXER No. 123	1487	482-483	277672
AXER No. 124	1487	484-485	277673
AX-A No. 1	1487	178-179	277468

RECEIVED
BUREAU OF LAND MANAGEMENT
PINAL COUNTY ARIZONA
MAY 15 PM 3:59

EXHIBIT A

Page 43 Of 45

Unpatented Mining Claims and Mill Site Claims : Pinal, County, AZ
 Pioneer-Mineral Creek-Cochran-Copper Butte-Riverside Mining Districts

<u>Claim</u>	<u>Book or Docket</u>	<u>Page</u>	<u>BLM Serial No.</u>
AX-A No. 2	1487	180-181	277469
AX-A No. 3	1487	182-183	277470
AX-A No. 4	1487	184-185	277471
AX-A No. 5	1487	186-187	277472
AX-A No. 7	1487	190-191	277474
AX-A No. 31	1487	074-075	277498
AX-A No. 32	1487	076-077	277499
AX-A No. 33	1487	078-079	277500
AX-A No. 34	1487	080-081	277501
AX-A No. 36	1487	084-085	277503
AX-A No. 38	1487	088-089	277505
AX-A No. 40	1487	092-093	277507
AX-A No. 55	1487	122-123	277522
AX-A No. 56	1487	124-125	277523
AX-A No. 57	1487	126-127	277524
AX-A No. 58	1487	128-129	277525
AX-A No. 59	1487	130-131	277526
AX-A No. 60	1487	132-133	277527
AX-A No. 61	1487	134-135	277528
AX-A No. 62	1487	136-137	277529
AX-A No. 63	1487	138-139	277530
AX-A No. 64	1487	140-141	277531
AX-A No. 65	1487	142-143	277532
AX-A No. 66	1487	144-145	277533
AX-A No. 67	1487	146-147	277534
AX-A No. 68	1487	148-149	277535
AX-A No. 69	1487	150-151	277536
AX-A No. 70	1487	152-153	277537
AX-A No. 71	1487	154-155	277538
AX-A No. 73	1487	158-159	277540
AX-A No. 75	1487	162-163	277542
AX-A No. 77	1487	166-167	277544
LOT 5	2080	959-960	333067
C.E. #1	2080	961-962	333068

PINAL COUNTY, ARIZONA

AUG 15 P 3:59

RECEIVED
STATE OFFICE

34

EXHIBIT A

Unpatented Mining Claims and Mill Site Claims : Pinal, County, AZ
 Pioneer-Mineral Creek-Cochran-Copper Butte-Riverside Mining Districts

<u>Claim</u>	<u>Book or Docket</u>	<u>Page</u>	<u>BLM Serial No.</u>
C.E. #2	2080	963-964	333069
C.E. #3	2080	965-966	333070
C.E. #4	2080	967-968	333071
C.E. #5	2080	969-970	333072
Raycon 46	1640	316-317	299654
Raycon 48	1640	320-321	299656
Raycon 50	1640	324-325	299658
Raycon 52	1640	328-329	299660
Raycon 54	1640	332-333	299662
Raycon 56	1640	336-337	299664
Raycon 65	1640	354-355	299673
Raycon 66	1640	356-357	299674
Raycon 67	1640	358-359	299675
Raycon 68	1640	360-361	299676
Raycon 69	1640	362-363	299677
Raycon 70	1640	364-365	299678
Raycon 85	1640	394-395	299693
Raycon 86	1640	396-397	299694
Raycon 87	1640	398-399	299695
Nat No. 1	1075	399-700	138162
Nat No. 2	1075	701-702	138163
Nat No. 3	1075	703-704	138164
Nat No. 4	1075	705-706	138165
Nat No. 5	SW/4 Sec. 23, T3S, R13E		338178
Nat No. 6	SW/4 Sec. 23, T3S, R13E		338179
Nat No. 7	SW/4 Sec. 23, T3S, R13E		338180
Nat No. 8	SW/4 Sec. 23, T3S, R13E		338181
Nat No. 9	SW/4 Sec. 23, T3S, R13E		338182
Nat No. 10	SW/4 Sec. 23, T3S, R13E		338183
Nat No. 11	SW/4 Sec. 23, T3S, R13E		338184
Nat No. 12	SW/4 Sec. 23, T3S, R13E		338185
Nat No. 13	SW/4 Sec. 23, T3S, R13E		338186
Nat No. 14	SW/4 Sec. 23, T3S, R13E		338187

RECEIVED
 PINAL COUNTY, ARIZONA

JUN 15 P 3:59

RECEIVED
 STATE OFFICE

EXHIBIT A

Unpatented Mining Claims and Mill Site Claims : Pinal, County, AZ
Pioneer-Mineral Creek-Cochran-Copper Butte-Riverside Mining Districts

<u>Claim</u>	<u>Book or Docket</u>	<u>Page</u>	<u>BLM Serial No.</u>
Nat No. 15	SW/4 Sec. 23, T3S, R13E		338188
Nat No. 16	SW/4 Sec. 23, T3S, R13E		338189
M. Tiger	SW/4 Sec. 1, T4S, R13E		353756

RECEIVED
BUREAU OF LAND MANAGEMENT
PINAL COUNTY, ARIZONA

2007 JUN 15 P 3:59

RECEIVED
BUREAU OF LAND MANAGEMENT
PINAL COUNTY, ARIZONA

Receipt No. 341391

LEAD FILE # AMC 315168; AMC 314545

Trans No. 359313

AMC 66892; AMC 48023; AMC 253273

AMC 1186, AMC 45684, AMC 46919

AMC 289373; AMC 325895; AMC 138158

AMC 345188; AMC 344757; AMC 345121

AMC 141486; AMC 303735; AMC 315170

AMC 345354; AMC 277468; AMC 333067

AMC 312984; AMC 315168; AMC 316548

AMC 299632; AMC 338178; AMC 353756

AMC 344652; AMC 344575; AMC 345629

AMC Number	Code	Amount
67284	482	100 ⁰⁰
67286-67318	482	3300 ⁰⁰
67321-67346	482	2600 ⁰⁰
67428-67439	482	1200 ⁰⁰
67441	482	100 ⁰⁰
67443-67457	482	1500 ⁰⁰
67459-67536	482	7800 ⁰⁰
67538-67540	482	300 ⁰⁰
138158-138161	482	400 ⁰⁰
141524-141555	482	3200 ⁰⁰
141622-141623	482	200 ⁰⁰
325897-325900	482	400 ⁰⁰
325904-325908	482	500 ⁰⁰
303735-303744	482	1000 ⁰⁰
303747	482	100 ⁰⁰
303749	482	100 ⁰⁰
TOTAL:		522800 ⁰⁰

AMC Number	Code	Amount
303751	482	100 ⁰⁰
303753	482	100 ⁰⁰
303755	482	100 ⁰⁰
303762-303781	482	2000 ⁰⁰
315170-315186	482	1700 ⁰⁰
325901-325903	482	300 ⁰⁰
67365-67427	482	6300 ⁰⁰
67025	482	100 ⁰⁰
46919-46924	482	600 ⁰⁰
47104-47105	482	200 ⁰⁰
47109	482	100 ⁰⁰
47117-47119	482	200 ⁰⁰
47272-47280	482	900 ⁰⁰
313010	482	100 ⁰⁰
313012	482	100 ⁰⁰
313014	482	100 ⁰⁰
TOTAL:		513000 ⁰⁰

Date of Doc 7/19/2001

Date Entered: 8/1/2001 RE

Date of Rec't 7/19/2001

Date Verified: 9/19/01 PV

Amount Rec'd \$139,000.00

Sent to Accts: 9/19/01 PV

Amount Earned \$139,000.00

Date Earned: _____

- 480 POL
- 481 NOI
- 482 MAINT
- 396 TRANS
- 635 AMEND

NOTES:

Receipt No. 341391

LEAD FILE # AMC315168; AMC314545;

Trans No. 359313

AMC66892; AMC48023; AMC253273;

AMC 1186, AMC 45684, AMC 46919

AMC289373; AMC325895; AMC138158;

AMC 345188; AMC 344757; AMC 345121; AMC 141486; AMC 303735; AMC 315170;
 AMC 345354; AMC 277468; AMC 333067; AMC 312984; AMC 315168; AMC 316548
 AMC 299632; AMC 338178; AMC 353756; AMC 344652; AMC 344575; AMC 345629

AMC Number	Code	Amount
277505	482	100 ⁰⁰
277507	482	100 ⁰⁰
277522-277538	482	1700 ⁰⁰
277540	482	100 ⁰⁰
277542	482	100 ⁰⁰
277544	482	100 ⁰⁰
333067-33072	482	600 ⁰⁰
299654	482	100 ⁰⁰
299656	482	100 ⁰⁰
299658	482	100 ⁰⁰
299660	482	100 ⁰⁰
299662	482	100 ⁰⁰
299664	482	100 ⁰⁰
299673-299678	482	600 ⁰⁰
299693-299695	482	300 ⁰⁰
138162-138165	482	400 ⁰⁰
TOTAL:		\$4700⁰⁰

AMC Number	Code	Amount
338178-338189	482	1200 ⁰⁰
353756	482	100 ⁰⁰
TOTAL:		\$1300⁰⁰

Date of Doc 7/19/2001
 Date of Rec't 7/19/2001
 Amount Rec'd \$139,000.00
 Amount Earned \$139,000.00

Date Entered: 8/1/2001 RE
 Date Verified: 9/19/01 PW
 Sent to Accts: 9/19/01 PW
 Date Earned: _____

- 480 POL
- 481 NOI
- 482 MAINT
- 396 TRANS
- 635 AMEND

NOTES: ✓

Receipt No. 341391

LEAD FILE # MC315168; AMC314545;

Trans No. 359313

AMC66892; AMC48023; AMC253273

AMC 1186, AMC 45684, AMC 46919
AMC 345188; AMC 344757; AMC 345121;
AMC 345354; AMC 277468; AMC 333067;
AMC 299632; AMC 338178; AMC 353756;

AMC289373; AMC325895; AMC138158
AMC141486; AMC303735; AMC315170
AMC312984; AMC315168; AMC316548
AMC344652; AMC344575; AMC345629

AMC Number	Code	Amount
313016-313035	482	2000 ⁰⁰
315168-315169	482	200 ⁰⁰
316548-316554	482	700 ⁰⁰
45754-45755	482	200 ⁰⁰
45820	482	100 ⁰⁰
45823	482	100 ⁰⁰
45826-45829	482	400 ⁰⁰
45842-45846	482	500 ⁰⁰
45849	482	100 ⁰⁰
45852-45860	482	900 ⁰⁰
45901-45971	482	7100 ⁰⁰
45985-46005	482	2100 ⁰⁰
46007-46008	482	200 ⁰⁰
46011-46016	482	600 ⁰⁰
312984-313009	482	2600 ⁰⁰
313011	482	100 ⁰⁰
TOTAL:		517900 ⁰⁰

AMC Number	Code	Amount
313013	482	100 ⁰⁰
313015	482	100 ⁰⁰
67349-67364	482	1600 ⁰⁰
67124-67172	482	4900 ⁰⁰
344575-344588	482	1400 ⁰⁰
344652-344673	482	2200 ⁰⁰
345629-345632	482	400 ⁰⁰
345188-345231	482	4400 ⁰⁰
344757-344774	482	1800 ⁰⁰
345121-345129	482	900 ⁰⁰
345354-345389	482	3600 ⁰⁰
277550-277673	482	12400 ⁰⁰
277468-277472	482	500 ⁰⁰
277474	482	100 ⁰⁰
277498-277501	482	400 ⁰⁰
277503	482	100 ⁰⁰
TOTAL:		534900 ⁰⁰

Date of Doc 7/19/2001

Date Entered: 8/1/2001 RE

Date of Rec't 7/19/2001

Date Verified: 9/19/01 PV

Amount Rec'd \$139,000.00

Sent to Accts: 9/14/01 PV

Amount Earned \$139,000.00

Date Earned: _____

- 480 POL
- 481 NOI
- 482 MAINT
- 396 TRANS
- 635 AMEND

NOTES:

Receipt No. 341391

LEAD FILE # AMC315168; AMC314545;

Trans No. 359313

AMC66892; AMC48023; AMC253273;

AMC1186, AMC45684, AMC46919

AMC289373; AMC325895; AMC138158;

AMC345188; AMC344757; AMC345121; AMC141486; AMC303735; AMC315170;

AMC345354; AMC277468; AMC333067; AMC312984; AMC315168; AMC316548;

AMC299632; AMC338178; AMC353756; AMC344652; AMC344575; AMC345629;

AMC Number	Code	Amount
1186-1187	482	200 ⁰⁰
66991-67024	482	3400 ⁰⁰
314545-314613	482	6900 ⁰⁰
48401-48402	482	200 ⁰⁰
48405-48406	482	200 ⁰⁰
48413	482	100 ⁰⁰
48418	482	100 ⁰⁰
48420	482	100 ⁰⁰
48428	482	100 ⁰⁰
253275-253303	482	2900 ⁰⁰
25304-253319	482	1600 ⁰⁰
253321-253322	482	200 ⁰⁰
253324- 253324	482	100 ⁰⁰
253326-253430	482	10500 ⁰⁰
253456-253457	482	200 ⁰⁰
253460-253464	482	500 ⁰⁰
TOTAL:		\$27300 ⁰⁰

AMC Number	Code	Amount
253467-253483	482	1700 ⁰⁰
253485-253488	482	400 ⁰⁰
289373-289374	482	200 ⁰⁰
325895-325896	482	200 ⁰⁰
67026-67033	482	800 ⁰⁰
67035-67043	482	900 ⁰⁰
67045-67101	482	5700 ⁰⁰
67103-67123	482	2100 ⁰⁰
67173-67184	482	1200 ⁰⁰
67187-67189	482	300 ⁰⁰
67193	482	100 ⁰⁰
67195-67199	482	500 ⁰⁰
67249-67269	482	2100 ⁰⁰
67271	482	100 ⁰⁰
67273-67275	482	300 ⁰⁰
67277-67281	482	500 ⁰⁰
TOTAL:		\$17100 ⁰⁰

Date of Doc 7/19/2001

Date Entered: 8/1/2001 RE

Date of Rec't 7/19/2001

Date Verified: 9/19/01 PW

Amount Rec'd \$139,000.00

Sent to Accts: 9/19/01 PW

Amount Earned \$139,000.00

Date Earned: _____

- 480 POL
- 481 NOI
- 482 MAINT
- 396 TRANS
- 635 AMEND

NOTES:

RECEIVED
BUREAU OF
LAND MANAGEMENT

2001 JUL 19 A 10:15

ARIZONA
STATE OFFICE
PHOENIX, ARIZONA

July 18, 2001

Mining Claims Section
Arizona State Office
Bureau of Land Management
Department of the Interior
222 North Central Avenue
Phoenix, AZ 85004-2203

**Notice of Intent to Hold and
Payment of Annual Claim Maintenance Fees
Gila County, Ray Complex**

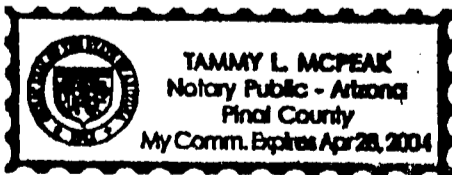
This will serve as notice that ASARCO Incorporated, whose address for purposes of this filing is P.O. Box 5747, Tucson, Arizona 85703-0747, intends to hold the mining claims and/or mill sites described in Exhibit A attached hereto for the assessment year ending at 12 o'clock, noon, on September 1, 2002, by payment of the annual claim maintenance fee of \$100 per claim or site. Payment of such amount is made herewith for such assessment year for each of the claims and sites the name and BLM serial number of which, and the book and page or index number of recording of the location notice in the official records of Gila County, Arizona, of which are set forth in Exhibit A attached hereto and by this reference incorporated herein.

Henry G. Kreis
Henry G. Kreis
Property Manager
Telephone: (520) 798-7717

State of Arizona)
) ss.
County of Gila)

The foregoing instrument was acknowledged before me on the 18th day of July, 2001, by Henry G. Kreis, as agent for ASARCO Incorporated, a New Jersey corporation, on behalf of the corporation.

Tammy L. McPeak
Tammy L. McPeak, Notary Public



RECEIVED
BUREAU OF
LAND MANAGEMENT

2001 JUL 19 A 10: 16

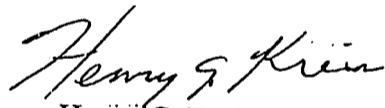
ARIZONA
STATE OFFICE
PHOENIX, ARIZONA

July 18, 2001

Mining Claims Section
Arizona State Office
Bureau of Land Management
Department of the Interior
222 North Central Avenue
Phoenix, AZ 85004-2203

**Notice of Intent to Hold and
Payment of Annual Claim Maintenance Fees
Pinal County, Ray Complex**




This will serve as notice that ASARCO Incorporated, whose address for purposes of this filing is P.O. Box 5747, Tucson, Arizona 85703-0747, intends to hold the mining claims and/or mill sites described in Exhibit A attached hereto for the assessment year ending at 12 o'clock, noon, on September 1, 2002, by payment of the annual claim maintenance fee of \$100 per claim or site. Payment of such amount is made herewith for such assessment year for each of the claims and sites the name and BLM serial number of which, and the book and page or index number of recording of the location notice in the official records of Pinal County, Arizona, of which are set forth in Exhibit A attached hereto and by this reference incorporated herein.



Henry G. Kreis
Property Manager
Telephone: (520) 798-7717

State of Arizona)
) ss.
County of Gila)

The foregoing instrument was acknowledged before me on the 18th day of July, 2001, by Henry G. Kreis, as agent for ASARCO Incorporated, a New Jersey corporation, on behalf of the corporation.


Tammy L. McPeak, Notary Public

36.00 +
29.00 +
21.00 +
10.00 +
15.00 +

005

111.00 +
29.00 +
35.00 +
34.00 +
35.00 +
35.00 +
24.00 +
30.00 +
34.00 +
31.00 +
18.00 +
15.00 +
12.00 +
16.00 +
13.00 +
16.00 +
19.00 +
35.00 +
35.00 +
35.00 +
35.00 +
31.00 +
35.00 +
28.00 +
28.00 +
26.00 +
29.00 +
29.00 +
30.00 +
34.00 +
34.00 +
33.00 +
23.00 +
17.00 +
26.00 +
35.00 +
30.00 +
35.00 +
35.00 +
32.00 +
35.00 +
35.00 +
33.00 +
34.00 +
33.00 +
3.00 +

050

1,390.00

0.0

1,390.00

100.00

139,000.00

001

139,000.00

0.0



ASARCO

RECEIVED
BUREAU OF
LAND MANAGEMENT

2001 JUL 19 A 10:15

ARIZONA July 18, 2001
STATE OFFICE
PHOENIX, ARIZONA

Ray Complex

Ms. Dorie Morrison
Mining Claims Section
Arizona State Office
Bureau of Land Management
Department of the Interior
222 North Central Avenue
Phoenix, AZ 85004-2203

**Notice of Intent to Hold and
Payment of Annual Claim Maintenance Fees**

Dear Ms. Morrison:

Enclosed are the following "Notices of Intent to Hold and Payment of Claim Maintenance Fees" affidavits along with ASARCO Incorporated checks for claim maintenance fee payment.

Affidavit		Fee Amount
Project / Mine	County	
Ray Complex	Pinal	\$127,900.00
Ray Complex	Gila	\$11,100.00

If you have any questions or need further information, please call me.

Henry G. Kreis
Property Manager
Telephone: (520) 798-7717

HGK/tlm
Enclosures
pc: N. A. Gambell, w/encl.

EXHIBIT A

Page 1 of 5

Unpatented Mining Claims : Banner Mining District : Gila, County, AZ

<u>Claim</u>	<u>Book or Docket</u>	<u>Page</u>	<u>BLM Serial No.</u>
Steamboat 1	829	934-36	314545
Steamboat 2	829	937-39	314546
Steamboat 3	829	940-42	314547
Steamboat 4	829	943-45	314548
Steamboat 5	829	946-48	314549
Steamboat 6	829	949-51	314550
Steamboat 7	829	952-54	314551
Steamboat 8	829	955-57	314552
Steamboat 9	829	958-60	314553
Steamboat 10	829	961-63	314554
Steamboat 11	829	964-66	314555
Steamboat 12	829	967-69	314556
Steamboat 13	829	970-72	314557
Steamboat 14	829	973-75	314558
Steamboat 15	829	976-78	314559
Steamboat 16	829	979-81	314560
Steamboat 17	829	982-84	314561
Steamboat 18	829	985-87	314562
Steamboat 19	829	988-90	314563
Steamboat 20	829	991-93	314564
Steamboat 21	829	994-96	314565
Steamboat 22	829	997-99	314566
Steamboat 23	829	1000-02	314567
Steamboat 24	830	1001-03	314568
Steamboat 25	830	1004-06	314569
Steamboat 26	830	1007-09	314570
Steamboat 34	830	31-33	314578
Steamboat 35	830	54-56	314579
Steamboat 36	830	37-39	314580
Steamboat 37	830	40-42	314581
Steamboat 38	830	43-45	314582
Steamboat 39	830	46-48	314583
Steamboat 40	830	49-51	314584
Steamboat 41	830	52-54	314585
Steamboat 42	830	55-57	314586
Steamboat 43	830	58-60	314587

ARIZONA
STATE OFFICE
PHOENIX, ARIZONA

2001 JUL 19 A 10:15

RECEIVED
BUREAU OF
LAND MANAGEMENT

56

EXHIBIT A

Unpatented Mining Claims : Banner Mining District : Gila, County, AZ

<u>Claim</u>	<u>Book or Docket</u>	<u>Page</u>	<u>BLM Serial No.</u>
Steamboat 44	830	61-63	314588
Steamboat 45	830	64-66	314589
Steamboat 46	830	67-69	314590
Steamboat 47	830	70-72	314591
Steamboat 48	830	73-75	314592
Steamboat 49	830	76-78	314593
Steamboat 50	830	79-81	314594
Steamboat 51	830	82-84	314595
Steamboat 52	830	85-87	314596
Steamboat 53	830	88-90	314597
Steamboat 54	830	91-93	314598
Steamboat 55	830	94-96	314599
Steamboat 56	830	97-99	314600
Steamboat 57	830	100-02	314601
Steamboat 58	830	103-05	314602
Steamboat 59	830	106-08	314603
Steamboat 60	830	109-111	314604
Steamboat 61	830	112-14	314605
Steamboat 62	830	115-17	314606
Steamboat 63	830	118-20	314607
Steamboat 64	830	121-23	314608
Steamboat 65	830	124-26	314609
Steamboat 66	830	127-29	314610
Steamboat 67	830	130-32	314611
Steamboat 68	830	133-35	314612
Steamboat 69	830	136-38	314613

Chilito No. 1	47, Mines	577	66991
Amended	225	136	
Chilito No. 2	47, Mines	580	66992
Amended	225	137	
Cobre Verde No. 8	41, Mines	464	66993
(Chilito No. 3)	42, Mines	244	
Amended	224	334	

ARIZONA
STATE OFFICE
PHOENIX, ARIZONA

2001 JUL 19 A 10:15

RECEIVED
BUREAU OF
LAND MANAGEMENT

EXHIBIT A

Unpatented Mining Claims : Banner Mining District : Gila, County, AZ

<u>Claim</u>	<u>Book or Docket</u>	<u>Page</u>	<u>BLM Serial No.</u>
Amended	225	138	
Chilito No. 4	47, Mines	578	66994
Amended	225	139	
Chilito No. 41	225	170	66995
Steamboat 27	830	10-12	314571
Steamboat 28	830	13-15	314572
Steamboat 29	830	16-18	314573
Steamboat 30	830	19-21	314574
Steamboat 31	830	22-24	314575
Steamboat 32	830	25-27	314576
Steamboat 33	830	28-30	314577

Porphyry	48	158	48401
Quartzite	48	158	48402
Black Copper	8	454	48405
Amended	48	144	
Blue Copper	8	454	48406
Amended	48	145	
Keystone	8	512	48413
Amended	48	152	
North Star	8	429	48418
Amended	48	157	
Senator	8	455	48420
Amended	48	160	
Tip Top	16	118	48428
Amended	48	166	
Chilito No. 6	47, Mines	581	66996
Amended	42, Mines		
Amended	225	140	
Chilito No. 7	47, Mines	582	66997
Amended	42, Mines		
Amended	225	141	
Chilito No. 8	47, Mines	583	66998
Amended	225	142	
Copper Glance No. 1 (Chilito 12)	41, Mines	464	66999

ARIZONA
STATE OFFICE
PHOENIX, ARIZONA

2000 JUL 19 A 10:15

RECEIVED
BUREAU OF
LAND MANAGEMENT

2

EXHIBIT A

Unpatented Mining Claims : Banner Mining District : Gila, County, AZ

<u>Claim</u>	<u>Book or Docket</u>	<u>Page</u>	<u>BLM Serial No.</u>
Amended	42, Mines	246	
Amended	225	145	
Copper Glance No. 2 (Chilito 13)	41, Mines	465	67000
Amended	42, Mines	247	
Amended	225	146	
Two Bridges (Chilito 14)	47, Mines	559	67001
Amended	42, Mines	248	
Amended	225	147	
Evener (Chilito 15)	47, Mines	560	67002
Amended	42, Mines	249	
Amended	225	148	
Copper Glance No. 7 (Chilito 19)	41, Mines	466	67003
Amended	42, Mines	250	
Amended	225	149	
Chilena No. 3 (Chilito 29)	47, Mines	556	67004
Amended	42, Mines	260	
Amended	225	159	
Chilena No. 4 (Chilito 30)	47, Mines	557	67005
Amended	42, Mines	261	
Amended	225	160	
Chilena No. 5 (Chilito 32)	47, Mines	558	67006
Amended	42, Mines	262	
Amended	225	161	
Chilena No. 2 (Chilito 33)	47, Mines	555	67007
Amended	42, Mines	263	
Amended	225	162	
Chilito No. 42	238	465	67008
Ethel	41, Mines	12	67009

ARIZONA
STATE OFFICE
PHOENIX, ARIZONA

2006 JUL 19 A 10:16
67008
67009

10
RECEIVED
BUREAU OF
LAND MANAGEMENT

EXHIBIT A

Unpatented Mining Claims : Banner Mining District : Gila, County, AZ

<u>Claim</u>	<u>Book or Docket</u>	<u>Page</u>	<u>BLM Serial No.</u>
Spring	47, Mines	121	67010
Drusilla	47, Mines	93	67011
Fanny	47, Mines	94	67012

Black Eagle No. 1	49, Mines	550	67014
Black Eagle No. 2	49, Mines	550	67015
Black Eagle No. 3	49, Mines	551	67016
Black Eagle No. 4	49, Mines	551	67017
Black Eagle No. 5	49, Mines	551	67018
Black Eagle No. 6	49, Mines	552	67019
Fraction No. 6	160	511	67020
Amended	226	538	
Amended	250	456	
Chilito No. 9	47, Mines	586	67013
Amended	224	335	
Amended	225	143	

Dick No. 17	62	354	67021
Dick No. 18	62	355	67022
Dick No. 19	62	356	67023
Dick No. 20	62	357	67024

RECEIVED
 BUREAU OF
 LAND MANAGEMENT
 2001 JUL 19 A 10:16
 ARIZONA
 STATE OFFICE
 PHOENIX, ARIZONA

EXHIBIT A

Unpatented Mining Claims and Mill Site Claims : Pinal, County, AZ Pioneer-Mineral Creek-Cochran-Copper Butte-Riverside Mining Districts

<u>Claim</u>	<u>Book or Docket</u>	<u>Page</u>	<u>BLM Serial No.</u>
Buckeye 3	1359	963	253275
Buckeye 4	1359	965	253276
Buckeye 5	1359	967	253277
Buckeye 10	1359	969	253278
Somnambulant 1	1360	035	253279
Somnambulant 2	1360	037	253280
Somnambulant 3	1360	039	253281
Somnambulant 4	1360	041	253282
Somnambulant 5	1360	043	253283
Somnambulant 6	1360	045	253284
Somnambulant 7	1360	047	253285
Somnambulant 8	1360	049	253286
Somnambulant 9	1360	051	253287
Somnambulant 10	1360	053	253288
Somnambulant 11	1360	055	253289
Somnambulant 12	1360	057	253290
Somnambulant 13	1360	059	253291
Somnambulant 14	1360	061	253292
Sue 37	1360	063	253293
Sue 38	1360	065	253294
Amended	1381	883	
Sue 39	1360	067	253295
Sue 40	1360	069	253296
Amended	1381	885	
Sue 41	1360	071	253297
Amended	1381	887	
Sue 42	1360	073	253298
Amended	1381	889	
Sue 43	1360	075	253299
Amended	1381	891	
Sue 44	1360	077	253300
Sue 45	1360	079	253301
Amended	1381	893	
Sue 46	1360	081	253302
Sue 48	1360	083	253303

ARIZONA
 STATE OFFICE
 PHOENIX, ARIZONA

RECEIVED
 BUREAU OF
 LAND MANAGEMENT
 2009 JUL 19 A 10:16

EXHIBIT A

Unpatented Mining Claims and Mill Site Claims : Pinal, County, AZ
Pioneer-Mineral Creek-Cochran-Copper Butte-Riverside Mining Districts

<u>Claim</u>	<u>Book or Docket</u>	<u>Page</u>	<u>BLM Serial No.</u>
Sue 49	1360	085	253304
Sue 50	1360	087	253305
Sue 51	1360	089	253306
Sue 52	1360	091	253307
Sue 53	1360	093	253308
Sue 54	1360	095	253309
Sue 55	1360	097	253310
Sue 56	1360	099	253311
Sue 57	1360	101	253312
Sue 58	1360	103	253313
Sue 59	1360	105	253314
Sue 60	1360	107	253315
Sue 61	1360	109	253316
Sue 62	1360	111	253317
Sue 63	1360	113	253318
Sue 64	1360	115	253319
Sue 66	1360	119	253321
Sue 67	1360	121	253322
Sue 69	1360	125	253324
Sue 71	1360	129	253326
Sue 72	1360	131	253327
Sue 73	1360	133	253328
Sue 74	1360	135	253329
Sue 75	1360	137	253330
Sue 76	1360	139	253331
Sue 77	1360	141	253332
Sue 78	1360	143	253333
Sue 79	1360	145	253334
Sue 80	1360	147	253335
Sue 81	1360	149	253336
Sue 82	1360	151	253337
Sue 83	1360	153	253338
Sue 84	1360	155	253339
Sue 85	1360	157	253340
Sue 86	1360	159	253341

RECEIVED
BUREAU OF
LAND MANAGEMENT
2001 JUL 19 A 10:16
ARIZONA
STATE OFFICE
PIPERNY, ARIZONA

EXHIBIT A

Page 3 of 45

Unpatented Mining Claims and Mill Site Claims : Pinal, County, AZ
 Pioneer-Mineral Creek-Cochran-Copper Butte-Riverside Mining Districts

<u>Claim</u>	<u>Book or Docket</u>	<u>Page</u>	<u>BLM Serial No.</u>
Sue 87	1360	161	253342
Sue 88	1360	163	253343
Sue 89	1360	165	253344
Sue 90	1360	167	253345
Sue 91	1360	169	253346
Sue 92	1360	171	253347
Sue 93	1360	173	253348
Sue 94	1360	175	253349
Sue 95	1360	177	253350
Sue 96	1360	179	253351
Sue 97	1360	181	253352
Sue 98	1360	183	253353
Sue 99	1360	185	253354
Sue 100	1360	187	253355
Sue 101	1360	189	253356
Sue 102	1360	191	253357
Sue 103	1360	193	253358
Sue 104	1360	195	253359
Sue 105	1360	197	253360
Sue 116	1360	199	253361
Sue 117	1360	201	253362
Sue 118	1360	203	253363
Sue 119	1360	205	253364
Sue 201	1360	207	253365
TW 12	1360	241	253366
TW 13	1360	243	253367
TW 14	1360	245	253368
Amended	1381	901	
TW 15	1360	247	253369
TW 16	1360	249	253370
TW 17	1360	251	253371
TW 18	1360	253	253372
TW 19	1360	255	253373
TW 20	1360	257	253374
TW 21	1360	259	253375

ARIZONA
 STATE OFFICE
 PHOENIX, ARIZONA

2001 JUL 19 A 10:16

ARIZONA
 BUREAU OF
 LAND MANAGEMENT

34

EXHIBIT A

Unpatented Mining Claims and Mill Site Claims : Pinal, County, AZ
 Pioneer-Mineral Creek-Cochran-Copper Butte-Riverside Mining Districts

<u>Claim</u>	<u>Book or Docket</u>	<u>Page</u>	<u>BLM Serial No.</u>
TW 22	1360	261	253376
TW 23	1360	263	253377
TW 24	1360	265	253378
TW 25	1360	267	253379
TW 26	1360	269	253380
TW 29	1360	271	253381
TW 30	1360	273	253382
TW 31	1360	275	253383
TW 32	1360	277	253384
TW 33	1360	279	253385
TW 34	1360	281	253386
TW 35	1360	283	253387
TW 36	1360	285	253388
TW 37	1360	287	253389
TW 38	1360	289	253390
TW 39	1360	291	253391
TW 40	1360	293	253392
TW 41	1360	295	253393
TW 42	1360	297	253394
TW 43	1360	299	253395
TW 44	1360	301	253396
TW 45	1360	303	253397
TW 46	1360	305	253398
TW 47	1360	307	253399
TW 48	1360	309	253400
TW 49	1360	311	253401
TW 50	1360	313	253402
TW 51	1360	315	253403
TW 52	1360	317	253404
TW 53	1360	319	253405
TW 54	1360	321	253406
TW 55	1360	323	253407
TW 56	1360	325	253408
TW 57	1360	327	253409
TW 58	1360	329	253410

ARIZONA
 STATE OFFICE
 PHOENIX, ARIZONA

2001 JUL 19 A 10: 16

RECEIVED
 BUREAU OF
 LAND MANAGEMENT

35

EXHIBIT A

Unpatented Mining Claims and Mill Site Claims : Pinal, County, AZ
 Pioneer-Mineral Creek-Cochran-Copper Butte-Riverside Mining Districts

<u>Claim</u>	<u>Book or Docket</u>	<u>Page</u>	<u>BLM Serial No.</u>
TW 59	1360	331	253411
TW 60	1360	333	253412
TW 61	1360	335	253413
TW 62	1360	337	253414
TW 63	1360	339	253415
TW 64	1360	341	253416
TW 65	1360	343	253417
TW 66	1360	345	253418
TW 67	1360	347	253419
TW 68	1360	349	253420
TW 69	1360	351	253421
TW 70	1360	353	253422
TW 71	1360	355	253423
TW 72	1360	357	253424
TW 73	1360	359	253425
TW 74	1360	361	253426
TW 75	1360	363	253427
TW 102	1360	365	253428
TW 103	1360	367	253429
TW 104	1360	369	253430
Copper Butte 20	1359	975	253456
Copper Butte 21	1359	977	253457
Terra 1	1360	209	253460
Terra 2	1360	211	253461
Amended	1381	895	
Terra 3	1360	213	253462
Terra 4	1360	215	253463
Terra 5	1360	217	253464
Terra 8	1360	223	253467
Terra 9	1360	225	253468
Terra 10	1360	227	253469
Terra 11	1360	229	253470
Terra 12	1360	231	253471
Terra 13	1360	233	253472
Terra 14	1360	235	253473

ARIZONA
 STATE OFFICE
 PHOENIX, ARIZONA

RECEIVED
 BUREAU OF
 LAND MANAGEMENT
 JUL 19 A 10:16

35

EXHIBIT A

Unpatented Mining Claims and Mill Site Claims : Pinal, County, AZ
 Pioneer-Mineral Creek-Cochran-Copper Butte-Riverside Mining Districts

<u>Claim</u>	<u>Book or Docket</u>	<u>Page</u>	<u>BLM Serial No.</u>
Amended	1381	897	
Terra 15	1360	237	253474
Amended	1381	899	
Terra 16	1360	239	253475
Walnut Canyon 1	1360	295	253476
Walnut Canyon 2	1360	393	253477
Walnut Canyon 3	1360	391	253478
Walnut Canyon 4	1360	389	253479
Walnut Canyon 5	1360	387	253480
Walnut Canyon 6	1360	385	253481
Walnut Canyon 7	1360	383	253482
Walnut Canyon 8	1360	381	253483
Walnut Canyon 14	1360	377	253485
Walnut Canyon 15	1360	375	253486
Walnut Canyon 18	1360	373	253487
Walnut Canyon 19	1360	371	253488
Butte #1	1553	378	289373
Butte #2	1553	379	289374
Sue 65	1869	958-959	325895
Sue 70	1869	960-961	325896

Adobe	52, Mines	493	67026
Amended		372	493
A Hunch No. 2	70, Mines	151	67027
Amended		213	35
A Hunch No. 3	70, Mines	488	67028
Amended		213	36
A Hunch No. 4	73, Mines	267	67029
Amended		213	37
A Hunch No. 5	73, Mines	268	67030
Amended		213	38
A Hunch No. 6	73, Mines	269	67031
Amended		213	39

ARIZONA
 STATE OFFICE
 PHOENIX, ARIZONA

2008 JUL 19 A 10:16

RECEIVED
 BUREAU OF
 LAND MANAGEMENT

24

EXHIBIT A

Unpatented Mining Claims and Mill Site Claims : Pinal, County, AZ
 Pioneer-Mineral Creek-Cochran-Copper Butte-Riverside Mining Districts

<u>Claim</u>	<u>Book or Docket</u>	<u>Page</u>	<u>BLM Serial No.</u>
A Hunch No. 7	78, Mines	241	67032
Amended	213	40	
Canyon No. 6	364	200	67033
Carnation	30, Mines	499	67035
Chest	35, Mines	197	67036
Chloride Gulch	15, Mines	219	67037
Amended	36, Mines	591	
Combination	30, Mines	499	67038
Contact No. 3	32, Mines	531	67039
Copper Ace No. 1	264	537	67040
Copper Ace No. 2	264	538	67041
Copper Ace No. 3	264	539	67042
Copper Ace No. 4	264	540	67043
Copper Zone No. 4	24, Mines	543	67045
Amended	372	491	
Copper Zone No. 5	24, Mines	544	67046
Amended	372	492	
Happy Vale	35, Mines	421	67047
Led	35, Mines	301	67048
Major	32, Mines	531	67049
Major No. 2	32, Mines	532	67050
Major No. 3	32, Mines	533	67051
Major No. 4	35, Mines	421	67052
Major No. 5	46, Mines	26	67053
Major No. 6	46, Mines	27	67054
Mescal No. 1	188	564	67055
Amended	193	425	
Mescal No. 2	188	565	67056
Mescal No. 3	188	566	67057
Mescal No. 4	188	567	67058
Mescal No. 5	189	328	67059
Mescal No. 6	188	568	67060
Mescal No. 7	188	569	67061
Mescal No. 8	189	55	67062
Mescal No. 9	189	56	67063

ARIZONA
 STATE OFFICE
 PHOENIX, ARIZONA

RECEIVED
 BUREAU OF
 LAND MANAGEMENT
 JUL 19 A 10:16

EXHIBIT A

Unpatented Mining Claims and Mill Site Claims : Pinal, County, AZ
Pioneer-Mineral Creek-Cochran-Copper Butte-Riverside Mining Districts

<u>Claim</u>	<u>Book or Docket</u>	<u>Page</u>	<u>BLM Serial No.</u>
Mescal No. 10	189	57	67064
Mescal No. 11	189	58	67065
Mescal No. 12	189	59	67066
Mescal No. 13	189	60	67067
Mescal No. 14	189	61	67068
Mescal No. 15	189	62	67069
Mescal No. 16	189	329	67070
Mescal No. 17	189	63	67071
Mescal No. 18	189	199	67072
Mescal No. 19	189	64	67073
Mescal No. 20	189	65	67074
Mescal No. 21	189	210	67075
Mescal No. 22	189	201	67076
Mescal No. 23	189	202	67077
Mescal No. 24	189	203	67078
Mescal No. 25	189	204	67079
Mescal No. 26	189	205	67080
Amended	194	528	
Mescal No. 27	194	529	67081
Mescal No. 28	194	530	67082
Mescal No. 29	194	531	67083
Mescal No. 30	194	532	67084
Mescal No. 31	194	533	67085
Mescal No. 32	194	534	67086
Mescal No. 33	194	535	67087
Mescal No. 34	194	536	67088
Mescal No. 35	194	537	67089
Mescal No. 36	194	538	67090
Mescal No. 37	194	539	67091
Mescal No. 38	194	540	67092
Mescal No. 39	194	541	67093
Mescal No. 40	195	564	67094
Mescal No. 41	195	565	67095
Mescal No. 42	195	566	67096
Mescal No. 43	197	230	67097

ARIZONA
STATE OFFICE
PROPERTY, ARIZONA

2001 JUL 19 A 10:17

RECEIVED
BUREAU OF
LAND MANAGEMENT

34

EXHIBIT A

Unpatented Mining Claims and Mill Site Claims : Pinal, County, AZ
Pioneer-Mineral Creek-Cochran-Copper Butte-Riverside Mining Districts

<u>Claim</u>	<u>Book or Docket</u>	<u>Page</u>	<u>BLM Serial No.</u>
Mescal No. 44	197	231	67098
Mescal No. 45	197	232	67099
Mescal No. 46	197	233	67100
Mescal No. 47	197	234	67101
Amended	1869	910-911	
Mescal No. 49	197	236	67103
Amended	1869	914-914	
Mescal No. 50	195	562	67104
Amended	1869	916	
Mescal No. 51	195	563	67105
Mesquite No. 1	197	228	67106
Mesquite No. 2	197	229	67107
Odessa	35, Mines	422	67108
Olive	35, Mines	198	67109
Recall	35, Mines	198	67110
Rustler No. 1	364	196	67111
Rustler No. 2	364	197	67112
Rustler No. 3	364	198	67113
Rustler No. 4	364	199	67114
Silverball (SilverBall)	39, Mines	457	67115
Silver King	31, Mines	495	67116
Silver Lead	31, Mines	496	67117
Silver Leaf (SilverLeap)	31, Mines	497	67118
Silver Leap No. 3	32, Mines	530	67119
Silver Queen	31, Mines	496	67120
Silver Threads	31, Mines	497	67121
Star	31, Mines	494	67122
Would be Expert	31, Mines	302	67123
Southern No. 1	297	230	67173
Southern No. 2	297	231	67174
Southern No. 3	297	232	67175
Southern No. 4	297	233	67176
Southern No. 5	297	234	67177
Amended	1869	940-941	
Southern No. 6	297	235	67178

31

ARIZONA
STATE OFFICE
PIONEER, ARIZONA

2001 JUL 19 A 10:17

RECEIVED
BUREAU OF
LAND MANAGEMENT

EXHIBIT A

Unpatented Mining Claims and Mill Site Claims : Pinal, County, AZ
 Pioneer-Mineral Creek-Cochran-Copper Butte-Riverside Mining Districts

<u>Claim</u>	<u>Book or Docket</u>	<u>Page</u>	<u>BLM Serial No.</u>
Amended	1869	942-943	
Southern No. 7	334	532	67179
Southern No. 8	334	533	67180
Amended	1869	944-945	
Ray Southern 1	47, Mines	462	67181
Ray Southern 5	47, Mines	463	67182
Amended	1869	918-919	
Ray Southern 6	47, Mines	464	67183
Amended	1869	920-921	
Ray Southern 7	47, Mines	465	67184
Amended	1869	922-923	
Ray Southern 10	47, Mines	468	67187
Amended	1869	924-925	
Ray Southern 11	47, Mines	469	67188
Amended	297	236	
Ray Southern 12	47, Mines	470	67189
Amended	1869	926-927	
Ray Southern 16	55, Mines	355	67193
Ray Southern 17	56, Mines	527	67195
Amended	1869	934-935	
Ray Southern 39	155	134	67196
Amended	360	522	
Reamended	1869	636-937	
Ray Southern 40	155	86	67197
Amended	360	523	
Reamended	1869	938-939	
Ray Southern 41	155	87	67198
Amended	360	524	
Ray Southern 42	158	88	67199
Amended	360	525	
Bur No. 1	719	609	67249
Amended	974	225	
Bur No. 2	719	610	67250
Amended	974	227	
Bur No. 3	719	611	67251

RECEIVED
 BUREAU OF
 LAND MANAGEMENT
 ARIZONA
 STATE OFFICE
 PHOENIX, ARIZONA
 2005 JUL 9 A 10: 17

EXHIBIT A

Unpatented Mining Claims and Mill Site Claims : Pinal, County, AZ
 Pioneer-Mineral Creek-Cochran-Copper Butte-Riverside Mining Districts

<u>Claim</u>	<u>Book or Docket</u>	<u>Page</u>	<u>BLM Serial No.</u>
Amended	974	229	
Bur No. 4	719	612	67252
Amended	974	231	
Bur No. 5	719	613	67253
Amended	974	233	
Bur No. 6	719	614	67254
Amended	974	235	
Bur No. 7	719	615	67255
Amended	974	237	
Bur No. 8	719	616	67256
Amended	974	239	
Bur No. 9	719	617	67257
Amended	974	241	
Bur No. 10	719	618	67258
Amended	974	243	
Reamended	1890	405-406	
Bur No. 11	719	619	67259
Amended	974	245	
Bur No. 12	719	620	67260
Amended	974	247	
Reamended	1890	407-408	
Bur No. 13	719	621	67261
Amended	974	249	
Bur No. 14	719	622	67262
Amended	974	251	
Reamended	1890	409-410	
Bur No. 15	719	623	67263
Amended	974	253	
Bur No. 16	719	624	67264
Amended	974	255	
Reamended	1890	411-412	
Bur No. 17	719	625	67265
Amended	974	257	
Reamended	1890	413-414	
Bur No. 18	719	626	

15

ARIZONA
 STATE OFFICE
 PHOENIX, ARIZONA

RECEIVED
 BUREAU OF
 LAND MANAGEMENT
 66
 JUL 19 A 10: 17

EXHIBIT A

Unpatented Mining Claims and Mill Site Claims : Pinal, County, AZ
 Pioneer-Mineral Creek-Cochran-Copper Butte-Riverside Mining Districts

<u>Claim</u>	<u>Book or Docket</u>	<u>Page</u>	<u>BLM Serial No.</u>
Amended	974	259	
Reamended	1890	415-416	
Bur No. 19	719	627	67267
Amended	974	261	
Reamended	1890	417-418	
Bur No. 20	719	628	67268
Amended	974	263	
Reamended	1890	419-420	
Bur No. 22	719	630	67269
Amended	974	265	
Reamended	1869	946-947	
Bur No. 24	719	632	67271
Amended	974	269	
Reamended	1869	948-949	
Bur No. 26	719	634	67273
Amended	974	273	
Reamended	1869	950-951	
Bur No. 27	719	635	67274
Amended	974	275	
Bur No. 28	719	636	67275
Amended	974	277	
Reamended	1869	952-953	
Bur No. 30	719	638	67277
Amended	974	281	
Reamended	1869	954-955	
Bur No. 31	719	639	67278
Amended	974	283	
Bur No. 32	719	640	67279
Amended	974	285	
Reamended	1869	956-957	
Bur No. 33	719	641	67280
Amended	974	287	
Bur No. 34	719	642	67281
Amended	974	289	
Reamended	1869	970-971	

ARIZONA
 STATE OFFICE
 PHOENIX, ARIZONA

2001 JUL 19 A 10:17

RECEIVED
 BUREAU OF
 LAND MANAGEMENT

EXHIBIT A

Unpatented Mining Claims and Mill Site Claims : Pinal, County, AZ
 Pioneer-Mineral Creek-Cochran-Copper Butte-Riverside Mining Districts

<u>Claim</u>	<u>Book or Docket</u>	<u>Page</u>	<u>BLM Serial No.</u>
Bur No. 37	719	645	67284
Amended	974	295	
Bur No. 39	719	647	67286
Amended	974	299	
Bur No. 40	719	648	67287
Amended	974	301	
Reamended	1869	978-979	
Bur No. 41	719	649	67288
Amended	974	303	
Bur No. 43	720	591	67289
Amended	974	305	
Bur No. 45	719	651	67290
Amended	974	307	
Bur No. 46	719	652	67291
Amended	974	309	
Bur No. 47	719	653	67292
Amended	974	311	
Bur No. 48	719	654	67293
Amended	974	313	
Bur No. 49	719	655	67294
Amended	974	315	
Bur No. 50	719	656	67295
Amended	974	317	
Bur No. 51	719	657	67296
Amended	974	319	
Reamended	1890	421-422	
Bur No. 52	719	658	67297
Amended	974	321	
Bur No. 53	719	659	67298
Amended	974	323	
Reamended	1890	423-424	
Bur No. 54	719	660	67299
Amended	974	325	
Bur No. 55	719	661	67300
Amended	974	327	

ARIZONA
 STATE OFFICE
 PHOENIX, ARIZONA

RECEIVED
 BUREAU OF
 LAND MANAGEMENT
 2001 JUL 19 A 10:17

16

EXHIBIT A

Unpatented Mining Claims and Mill Site Claims : Pinal, County, AZ
 Pioneer-Mineral Creek-Cochran-Copper Butte-Riverside Mining Districts

<u>Claim</u>	<u>Book or Docket</u>	<u>Page</u>	<u>BLM Serial No.</u>
Reamended	1890	425-426	
Bur No. 56	719	662	67301
Amended	974	329	
Bur No. 57	719	663	67302
Amended	974	331	
Reamended	1890	427-428	
Bur No. 58	719	664	67303
Amended	974	333	
Bur No. 59	719	665	67304
Amended	974	335	
Reamended	1890	429-430	
Bur No. 60	719	666	67305
Amended	974	337	
Reamended	1890	431-432	
Bur No. 61	719	667	67306
Amended	974	339	
Reamended	1890	433-434	
Bur No. 62	719	668	67307
Amended	974	341	
Reamended	1890	435-436	
Bur No. 63	719	669	67308
Amended	974	343	
Reamended	1890	437-438	
Bur No. 64	719	670	67309
Amended	974	345	
Reamended	1890	439-440	
Bur No. 65	719	671	67310
Amended	974	347	
Reamended	1890	441-442	
Bur No. 66	719	672	67311
Amended	974	349	
Bur No. 67	719	673	67312
Amended	974	351	
Reamended	1890	443-444	
Bur No. 68	719	674	

ARIZONA
 STATE OFFICE
 PHOENIX, ARIZONA

RECEIVED
 BUREAU OF
 LAND MANAGEMENT
 2001 JUL 19 A 10: 17

13

EXHIBIT A

Unpatented Mining Claims and Mill Site Claims : Pinal, County, AZ
 Pioneer-Mineral Creek-Cochran-Copper Butte-Riverside Mining Districts

<u>Claim</u>	<u>Book or Docket</u>	<u>Page</u>	<u>BLM Serial No.</u>
Amended	974	353	
Bur No. 69	719	675	67314
Amended	974	355	
Reamended	1890	445-446	
Bur No. 71	719	677	67315
Amended	974	357	
Bur No. 73	719	679	67316
Amended	974	359	
Bur No. 75	719	681	67317
Amended	974	361	
Bur No. 77	719	683	67318
Amended	974	363	
Reamended	1869	980-981	
Bur No. 83	719	689	67321
Amended	974	369	
Reamended	1869	984-985	
Bur No. 86	719	690	67322
Amended	974	371	
Bur No. 87	719	691	67323
Amended	974	373	
Bur No. 88	719	692	67324
Amended	974	375	
Bur No. 89	719	693	67325
Amended	974	377	
Bur No. 90	719	694	67326
Amended	974	379	
Bur No. 91	719	695	67327
Amended	974	381	
Bur No. 92	719	696	67328
Amended	974	383	
Bur No. 93	719	697	67329
Amended	974	385	
Bur No. 94	719	698	67330
Amended	974	387	
Bur No. 95	719	699	67331

RECEIVED
 BUREAU OF
 LAND MANAGEMENT
 2001 JUL 19 A 10:17
 ARIZONA
 STATE OFFICE
 PHOENIX, ARIZONA

EXHIBIT A

Unpatented Mining Claims and Mill Site Claims : Pinal, County, AZ
 Pioneer-Mineral Creek-Cochran-Copper Butte-Riverside Mining Districts

<u>Claim</u>	<u>Book or Docket</u>	<u>Page</u>	<u>BLM Serial No.</u>
Amended	974	389	
Bur No. 116	719	718	67332
Amended	974	391	
Bur No. 117	719	719	67333
Amended	974	393	
Bur No. 118	719	720	67334
Amended	974	395	
Bur No. 119	719	721	67335
Amended	974	397	
Bur No. 120	719	722	67336
Amended	974	399	
Bur No. 121	719	723	67337
Amended	974	401	
Bur No. 122	719	724	67338
Amended	974	403	
Bur No. 123	719	725	67339
Amended	974	405	
Bur No. 124	719	726	67340
Amended	974	407	
Bur No. 125	719	727	67341
Amended	974	409	
Bur No. 126	719	728	67342
Amended	974	411	
Bur No. 127	719	729	67343
Amended	974	413	
Bur No. 128	719	730	67344
Amended	974	415	
Bur No. 129	719	731	67345
Amended	974	417	
Bur No. 130	719	732	67346
Amended	974	419	
Blue Hills No. 1	280	374	67428
Blue Hills No. 2	280	375	67429
Blue Hills No. 3	280	376	67430
Blue Hills No. 4	280	377	67431

19

ARIZONA
 STATE OFFICE
 PHOENIX, ARIZONA

RECEIVED
 BUREAU OF
 LAND MANAGEMENT
 2001 JUN 19 A 10: 17

EXHIBIT A

Unpatented Mining Claims and Mill Site Claims : Pinal, County, AZ
Pioneer-Mineral Creek-Cochran-Copper Butte-Riverside Mining Districts

<u>Claim</u>	<u>Book or Docket</u>	<u>Page</u>	<u>BLM Serial No.</u>
Blue Hills No. 5	280	378	67432
Blue Hills No. 6	280	379	67433
Blue Hills No. 7	280	380	67434
Blue Hills No. 8	280	381	67435
Blue Hills No. 9	280	382	67436
Blue Hills No. 10	280	383	67437
Blue Hills No. 11	280	384	67438
Blue Hills No. 12	280	385	67439
Ray No. 2	545	102	67441
Ray No. 4	545	104	67443
Ray No. 5	545	105	67444
Ray No. 6	545	106	67445
Ray No. 7	545	107	67446
Ray No. 8	545	108	67447
Ray No. 9	545	109	67448
Ray No. 10	545	110	67449
Ray No. 11	545	111	67450
Ray No. 12	545	112	67451
Ray No. 13	545	113	67452
Ray No. 14	545	114	67453
Ray No. 15	552	367	67454
Ray No. 16	545	116	67455
Ray No. 17	545	117	67456
Ray No. 18	545	118	67457
Ray No. 20	545	120	67459
Ray No. 21	545	121	67460
Ray No. 22	552	381	67461
Ray No. 23	545	122	67462
Ray No. 24	552	382	67463
Ray No. 25	545	123	67464
Ray No. 26	552	383	67465
Ray No. 27	545	124	67466
Ray No. 28	552	384	67467
Ray No. 29	545	125	67468
Ray No. 30	552	385	67469

ARIZONA
STATE OFFICE
PHOENIX, ARIZONA

RECEIVED
BUREAU OF
LAND MANAGEMENT
JUL 19 A 10: 17

33

EXHIBIT A

Unpatented Mining Claims and Mill Site Claims : Pinal, County, AZ
Pioneer-Mineral Creek-Cochran-Copper Butte-Riverside Mining Districts

<u>Claim</u>	<u>Book or Docket</u>	<u>Page</u>	<u>BLM Serial No.</u>
Ray No. 31	552	386	67470
Ray No. 32	552	387	67471
Ray No. 33	552	388	67472
Ray No. 34	552	389	67473
Ray No. 35	545	126	67474
Ray No. 36	545	127	67475
Ray No. 37	545	128	67476
Ray No. 38	545	129	67477
Ray No. 39	545	130	67478
Ray No. 40	545	131	67479
Ray No. 41	545	132	67480
Ray No. 42	545	133	67481
Ray No. 43	552	390	67482
Ray No. 44	552	391	67483
Ray No. 45	552	392	67484
Ray No. 46	552	393	67485
Ray No. 47	552	394	67486
Ray No. 48	552	395	67487
Ray No. 49	546	444	67488
Ray No. 50	546	445	67489
Ray No. 51	546	446	67490
Ray No. 52	546	447	67491
Ray No. 53	546	448	67492
Ray No. 54	546	449	67493
Ray No. 55	546	450	67494
Ray No. 56	546	451	67495
Ray No. 57	546	452	67496
Ray No. 58	546	453	67497
Ray No. 59	546	454	67498
Ray No. 60	552	396	67499
Ray No. 61	548	185	67500
Ray No. 62	548	186	67501
Ray No. 63	548	187	67502
Ray No. 64	548	188	67503
Ray No. 65	548	189	67504

ARIZONA
STATE OFFICE
PHOENIX, ARIZONA

RECEIVED
BUREAU OF
LAND MANAGEMENT
JUL 19 A 10: 17

EXHIBIT A

Unpatented Mining Claims and Mill Site Claims : Pinal, County, AZ
 Pioneer-Mineral Creek-Cochran-Copper Butte-Riverside Mining Districts

<u>Claim</u>	<u>Book or Docket</u>	<u>Page</u>	<u>BLM Serial No.</u>
Ray No. 66	548	190	67505
Ray No. 67	548	191	67506
Ray No. 68	548	192	67507
Ray No. 69	548	193	67508
Ray No. 70	548	194	67509
Ray No. 71	548	195	67510
Ray No. 72	548	196	67511
Ray No. 73	552	370	67512
Ray No. 74	552	371	67513
Ray No. 75	552	372	67514
Ray No. 76	552	373	67515
Ray No. 77	552	374	67516
Ray No. 78	552	375	67517
Ray No. 79	552	376	67518
Ray No. 80	552	377	67519
Ray No. 81	552	378	67520
Ray No. 82	552	379	67521
Ray No. 83	552	380	67522
Ray No. 84	758	967	67523
Ray No. 85	758	968	67524
Ray No. 86	758	969	67525
Ray No. 87	758	970	67526
Ray No. 88	758	971	67527
Ray No. 89	758	972	67528
Ray No. 90	758	973	67529
Ray No. 91	758	974	67530
Ray No. 92	758	975	67531
Ray No. 93	758	976	67532
Ray No. 94	758	977	67533
Ray No. 95	758	978	67534
Ray No. 96	758	979	67535
Ray No. 97	758	980	67536
Ray No. 99	785	780	67538
Ray No. 100	785	781	67539
Ray No. 101	785	782	67540

ARIZONA
 STATE OFFICE
 PHOENIX, ARIZONA

JUL 19 A 10:17

RECEIVED
 BUREAU OF
 LAND MANAGEMENT

20

EXHIBIT A

Unpatented Mining Claims and Mill Site Claims : Pinal, County, AZ
Pioneer-Mineral Creek-Cochran-Copper Butte-Riverside Mining Districts

<u>Claim</u>	<u>Book or Docket</u>	<u>Page</u>	<u>BLM Serial No.</u>
Pat No. 1	1076	304	138158
Pat No. 2	1076	306	138159
Pat No. 3	1076	308	138160
Pat No. 4	1076	310	138161
RMD No. 39	1083	493	141524
RMD no. 40	1083	495	141525
RMD No. 41	1083	497	141526
RMD No. 42	1083	499	141527
RMD No. 43	1083	501	141528
RMD No. 44	1083	503	141529
RMD No. 45	1083	505	141530
RMD No. 46	1083	507	141531
RMD No. 47	1083	509	141532
RMD No. 48	1083	511	141533
RMD No. 49	1083	513	141534
RMD No. 50	1083	515	141535
RMD No. 51	1083	517	141536
RMD No. 52	1083	519	141537
RMD No. 53	1083	521	141538
RMD No. 54	1083	523	141539
RMD No. 55	1083	525	141540
RMD No. 56	1083	527	141541
RMD No. 57	1083	529	141542
RMD No. 58	1083	531	141543
RMD No. 59	1083	533	141544
RMD No. 60	1083	535	141545
RMD No. 61	1083	537	141546
RMD No. 62	1083	539	141547
RMD No. 63	1083	541	141548
RMD No. 64	1083	543	141549
RMD No. 65	1083	545	141550
RMD No. 66	1083	547	141551
RMD No. 67	1083	549	141552
RMD No. 68	1083	551	141553
RMD No. 69	1083	553	141554

ARIZONA
STATE OFFICE
PIEBERRY, ARIZONA

2001 JUL 19 A 10: 17

RECEIVED
BUREAU OF
LAND MANAGEMENT

NO
50

EXHIBIT A

Unpatented Mining Claims and Mill Site Claims : Pinal, County, AZ Pioneer-Mineral Creek-Cochran-Copper Butte-Riverside Mining Districts

<u>Claim</u>	<u>Book or Docket</u>	<u>Page</u>	<u>BLM Serial No.</u>
RMD No. 70	1083	555	141555
RMD No. 137	1083	689	141622
RMD No. 138	1083	691	141623
Mescal No. 48	1869	912-913	325897
Ray Southern 14	1869	928-929	325898
Ray Southern	1869	930-931	325899
Ray Southern 16-A	1869	932-933	325900
Bur No. 35	1869	972-973	325904
Bur No. 36	1869	974-975	325905
Bur No. 38	1869	976-977	325906
Bur No. 81	1869	982-983	325907
Ray No. 98	1869	986-987	325908

Elder 3	1671	022	303735
Elder 4	1671	024	303736
Elder 5	1671	026	303737
Elder 6	1671	028	303738
Elder 7	1671	030	303739
Elder 8	1671	032	303740
Elder 9	1671	034	303741
Elder 10	1671	036	303742
Elder 11	1671	038	303743
Elder 12	1671	040	303744
Elder 15	1671	046	303747
Amended	1869	964-965	
Elder 17	1671	050	303749
Elder 19	1671	054	303751
Elder 21	1671	058	303753
Elder 23	1671	062	303755
Elder 30	1671	076	303762
Elder 31	1671	078	303763
Elder 32	1671	080	303764
Elder 33	1671	082	303765

RECEIVED
 BUREAU OF
 LAND MANAGEMENT
 ARIZONA
 STATE OFFICE
 PHOENIX, ARIZONA
 A 10: 18

EXHIBIT A

Unpatented Mining Claims and Mill Site Claims : Pinal, County, AZ
 Pioneer-Mineral Creek-Cochran-Copper Butte-Riverside Mining Districts

<u>Claim</u>	<u>Book or Docket</u>	<u>Page</u>	<u>BLM Serial No.</u>
Elder 34	1671	084	303766
Elder 35	1671	086	303767
Elder 36	1671	088	303768
Elder 37	1671	090	303769
Elder 38	1671	092	303770
Elder 39	1671	094	303771
Elder 48	1671	096	303772
Elder 49	1671	098	303773
Elder 50	1671	100	303774
Elder 51	1671	102	303775
Elder 52	1671	104	303776
Elder 53	1671	106	303777
Elder 54	1671	108	303778
Elder 55	1671	110	303779
Elder 56	1671	112	303780
Elder 57	1671	114	303781
Elder 2	1752	867	315170
Elder 40	1752	869	315171
Elder 41	1752	871	315172
Elder 42	1752	873	315173
Elder 43	1752	875	315174
Elder 44	1752	877	315175
Elder 45	1752	879	315176
Elder 46	1752	881	315177
Elder 47	1752	883	315178
Elder 58	1752	885	315179
Elder 59	1752	887	315180
Elder 60	1752	889	315181
Elder 61	1752	891	315182
Elder 62	1752	962-963	315183
Elder 63	1752	895	315184
Elder 64	1752	897	315185
Elder 65	1752	899	315186
Elder 13A	1869	962-963	315901
Elder 18A	1869	966-967	315902

ARIZONA
 STATE OFFICE
 PHOENIX, ARIZONA

RECEIVED
 BUREAU OF
 LAND MANAGEMENT
 JUL 19 A 10:18
 25

EXHIBIT A

Unpatented Mining Claims and Mill Site Claims : Pinal, County, AZ
 Pioneer-Mineral Creek-Cochran-Copper Butte-Riverside Mining Districts

<u>Claim</u>	<u>Book or Docket</u>	<u>Page</u>	<u>BLM Serial No.</u>
Elder 22A	1869	968-969	325903

Portland 5	683	163	67373

Portland 6	683	164	67374
Portland 7	683	166	67375

Teapot No. 11	850	617	1186 ✓
Teapot No. 12	850	618	1187 ✓
Livingston No. 2	133	196	67365
New Year No. 3	57, Mines	575	67366
New Year No. 4	57, Mines	576	67367
New Year No. 5	57, Mines	577	67368
New Year No. 6	57, Mines	578	67369
New Year No. 7	57, Mines	579	67370
New Year No. 8	57, Mines	580	67371
New Year No. 9	57, Mines	581	67372
Portland No. 8	720	592	67376
Portland No. 9	720	593	67377
Portland No. 10	720	594	67378
Portland No. 11	720	595	67379
Portland No. 12	720	596	67380
Portland No. 13	720	597	67381
Portland No. 14	720	598	67382
Portland No. 15	720	599	67383
Portland No. 16	720	600	67384
Teapot No. 1	834	692	67385
Teapot No. 2	834	693	67386
Teapot No. 3	834	694	67387
Teapot No. 4	834	695	67388
Teapot No. 5	834	696	67389

ARIZONA
 STATE OFFICE
 PHOENIX, ARIZONA

RECEIVED
 BUREAU OF
 LAND MANAGEMENT
 SEP 19 A 10:18

EXHIBIT A

Unpatented Mining Claims and Mill Site Claims : Pinal, County, AZ
 Pioneer-Mineral Creek-Cochran-Copper Butte-Riverside Mining Districts

<u>Claim</u>	<u>Book or Docket</u>	<u>Page</u>	<u>BLM Serial No.</u>
Teapot No. 6	834	697	67390
Teapot No. 7	834	698	67391
Teapot No. 8	834	699	67392
Teapot No. 9	834	700	67393
Teapot No. 10	834	701	67394
Red Hills No. 1	129	129	67395
Amended	152	393	
Red Hills No. 2	129	130	67396
Amended	152	394	
Red Hills No. 3	129	131	67397
Amended	152	395	
Red Hills No. 4	129	132	67398
Amended	491	46	
Red Hills No. 5	129	133	67399
Amended	491	47	
Red Hills No. 6	129	134	67400
Red Hills No. 7	129	135	67401
Red Hills No. 8	133	195	67402
Red Hills No. 9	129	137	67403
Amended	132	177	
Red Hills No. 11	129	139	67404
Amended	132	178	
Red Hills Fraction	487	394	67405
Red Bluff	495	504	67406
West No. 1	520	971	67407
West No. 2	520	972	67408
West No. 3	520	973	67409
West No. 4	520	974	67410
West No. 5	520	975	67411
West No. 6	520	976	67412
West No. 7	520	977	67413
West No. 8	520	978	67414
West No. 9	520	979	67415
West No. 10	520	980	67416
West No. 11	520	981	67417

ARIZONA
 STATE OFFICE
 PHOENIX, ARIZONA

2001 JUL 19 A 10:18

MINERAL
 BUREAU OF
 LAND MANAGEMENT

67

EXHIBIT A

Unpatented Mining Claims and Mill Site Claims : Pinal, County, AZ
 Pioneer-Mineral Creek-Cochran-Copper Butte-Riverside Mining Districts

<u>Claim</u>	<u>Book or Docket</u>	<u>Page</u>	<u>BLM Serial No.</u>
West No. 12	520	982	67418
West No. 13	520	983	67419
West No. 14	520	984	67420
West No. 15	520	985	67421
West No. 16	520	986	67422
West No. 17	520	987	67423
West No. 18	520	988	67424
West No. 19	520	989	67425
West No. 20	520	990	67426
West No. 21	520	991	67427

Wedge No. 1	431	418	67025

Dacite #1	604	893	46919
Dacite #2	604	894	46920
Dacite #3	604	895	46921
Dacite #4	604	896	46922
Dacite #5	604	897	46923
Dacite #6	604	898	46924
Kay 139	604	861	47104
Kay 140	604	862	47105
Kay 140 Amended	1753	771 and 772	
Kay 144	604	866	47109
Kay 152	604	874	47117
Kay 154	604	876	47119
LD No. 1	688	408	47272
LD No. 1 Amended	711	870	
LD No. 2	688	409	47273
LD No. 2 Amended	693	556	
LD No. 3	693	408	47274
LD No. 3 Amended	688	870	
LD No. 4	688	398	

ARIZONA
 STATE OFFICE
 PHOENIX, ARIZONA

RECEIVED
 BUREAU OF
 LAND MANAGEMENT
 2001 JUL 19 A 10:18

26

EXHIBIT A

Unpatented Mining Claims and Mill Site Claims : Pinal, County, AZ
 Pioneer-Mineral Creek-Cochran-Copper Butte-Riverside Mining Districts

<u>Claim</u>	<u>Book or Docket</u>	<u>Page</u>	<u>BLM Serial No.</u>
LD No. 4 Amended	693	558	
LD No. 5	688	399	47276
LD No. 5 Amended	693	559	
LD No. 6	688	400	47277
LD No. 6 Amended	693	560	
LD No. 7	688	401	47278
LD No. 7 Amended	693	561	
LD No. 8	688	402	47279
LD No. 8 Amended	693	562	
LD No. 9	688	410	47280
LD No. 9 Amended	716	365	
Kay 82	1732	181 and 182	313010
Kay 84	1732	185 and 186	313012
Kay 86	1732	189 and 190	313014
Kay 88	1732	193 and 194	313016
Kay 129	1732	195 and 196	313017
Kay 130	1732	197 and 198	313018
Kay 131	1732	199 and 200	313019
Kay 132	1732	201 and 202	313020
Kay 133	1732	203 and 204	313021
Kay 134	1732	205 and 206	313022
Kay 135	1732	207 and 208	313023
Kay 136	1732	209 and 210	313024
Kay 137	1732	211 and 212	313025
Kay 138	1732	213 and 214	313026
Kay 141	1732	215 and 216	313027
Kay 142	1732	217 and 218	313028
Kay 143	1732	219 and 220	313029
Kay 145	1732	221 and 222	313030
Kay 146	1732	223 and 224	313031
Kay 147	1732	225 and 226	313032
Kay 148	1732	227 and 228	313033
Kay 149	1732	229 and 230	313034
Kay 150	1732	231 and 232	313035
Kay 151	1753	767 and 768	15168

ARIZONA
 STATE OFFICE
 PIONEER, ARIZONA

RECEIVED
 BUREAU OF
 LAND MANAGEMENT
 2008 JUL 19 A 10:18

BT

EXHIBIT A

Unpatented Mining Claims and Mill Site Claims : Pinal, County, AZ
 Pioneer-Mineral Creek-Cochran-Copper Butte-Riverside Mining Districts

<u>Claim</u>	<u>Book or Docket</u>	<u>Page</u>	<u>BLM Serial No.</u>
Kay 153	1753	769 and 770	315169
Rook No. 1	1771	262	316548
Rook No. 2	1771	263	316549
Rook No. 3	1771	264	316550
Rook No. 4	1771	265	316551
Rook No. 5	1771	266	316552
Rook No. 6	1771	267	316553
Rook No. 7	1771	268	316554

Margaret 69	559	854	45754
Margaret 69 East	568	276	45755
Margaret 133	559	860	45820
Margaret 135	559	862	45823
Margaret 137	559	864	45826
Margaret 138	559	865	45827
Margaret 138 Amended	574	588	
Margaret 139	559	866	45828
Margaret 140	559	867	45829
Margaret 140 Amended	574	589	
Margaret 153	564	531	45842
Margaret 154	564	532	45843
Margaret 155	564	533	45844
Margaret 156	564	534	45845
Margaret 157	559	874	45846
Margaret 159	559	876	45849
Margaret 161	559	878	45852
Margaret 162	559	879	45853
Margaret 162 West	568	282	45854
Margaret 163	559	880	45855
Margaret 164	559	881	45856
Margaret 164 Amended	583	785	
Margaret 164 West	568	283	45857
Margaret 165	559	882	45858

RECEIVED
 BUREAU OF
 LAND MANAGEMENT
 2001 JUL 19 A 10:18
 ARIZONA
 STATE OFFICE
 PHOENIX, ARIZONA

EXHIBIT A

Unpatented Mining Claims and Mill Site Claims : Pinal, County, AZ
 Pioneer-Mineral Creek-Cochran-Copper Butte-Riverside Mining Districts

<u>Claim</u>	<u>Book or Docket</u>	<u>Page</u>	<u>BLM Serial No.</u>
Margaret 166	559	883	45859
Margaret 166 West	568	284	45860
Margaret 217	559	884	45901
Margaret 218	559	885	45902
Margaret 219	559	886	45903
Margaret 220	559	887	45904
Margaret 221	559	888	45905
Margaret 222	559	889	45906
Margaret 223	559	890	45907
Margaret 224	559	891	45908
Margaret 225	559	892	45909
Margaret 225 Amended	583	784	
Margaret 226	559	893	45910
Margaret 226 Amended	574	603	
Margaret 227	564	535	45911
Margaret 228	564	536	45912
Margaret 229	564	537	45913
Margaret 230	564	538	45914
Margaret 231	564	539	45915
Margaret 233	559	894	45916
Margaret 234	559	895	45917
Margaret 234 West	568	287	45918
Margaret 235	560	729	45919
Margaret 236	560	730	45920
Margaret 236 Amended	574	604	
Margaret 237	560	731	45921
Margaret 238	560	732	45922
Margaret 239	560	733	45923
Margaret 240	560	734	45924
Margaret 241	560	735	45925
Margaret 242	560	736	45926
Margaret 242 Amended	574	605	
Margaret 243	560	737	45927
Margaret 244	560	738	45928
Margaret 244 Amended	574	606	

ARIZONA
 STATE OFFICE
 PHOENIX, ARIZONA

2001 JUL 19 A 10:18
 RECEIVED
 BUREAU OF
 LAND MANAGEMENT

30

EXHIBIT A

Unpatented Mining Claims and Mill Site Claims : Pinal, County, AZ
Pioneer-Mineral Creek-Cochran-Copper Butte-Riverside Mining Districts

<u>Claim</u>	<u>Book or Docket</u>	<u>Page</u>	<u>BLM Serial No.</u>
Margaret 245	560	739	45929
Margaret 246	560	740	45930
Margaret 247	559	896	45931
Margaret 248	559	897	45932
Margaret 248 Amended	574	607	
Margaret 249	561	578	45933
Margaret 250	561	579	45934
Margaret 251	561	580	45935
Margaret 252	561	581	45936
Margaret 253	561	582	45937
Margaret 254	561	583	45938
Margaret 255	561	584	45939
Margaret 256	561	585	45940
Margaret 257	561	586	45941
Margaret 258	561	587	45942
Margaret 259	561	588	45943
Margaret 260	561	589	45944
Margaret 261	560	741	45945
Margaret 262	560	742	45946
Margaret 263	560	743	45947
Margaret 264	560	744	45948
Margaret 265	561	590	45949
Margaret 266	561	591	45950
Margaret 267	561	592	45951
Margaret 268	561	593	45952
Margaret 269	560	745	45953
Margaret 270	560	746	45954
Margaret 271	560	747	45955
Margaret 272	560	748	45956
Margaret 273	561	594	45957
Margaret 274	561	595	45958
Margaret 275	561	596	45959
Margaret 276	561	596	45960
Margaret 277	561	596	45961
Margaret 278	561	597	45962

ARIZONA
STATE OFFICE
PHOENIX, ARIZONA

RECEIVED
BUREAU OF
LAND MANAGEMENT
JUL 19 A 10:18

34

EXHIBIT A

Unpatented Mining Claims and Mill Site Claims : Pinal, County, AZ
 Pioneer-Mineral Creek-Cochran-Copper Butte-Riverside Mining Districts

<u>Claim</u>	<u>Book or Docket</u>	<u>Page</u>	<u>BLM Serial No.</u>
Margaret 279	561	598	45963
Margaret 280	561	599	45964
Margaret 281	561	600	45965
Margaret 282	561	603	45966
Margaret 283	567	542	45967
Margaret 284	567	543	45968
Margaret 285	567	544	45969
Margaret 286	567	545	45970
Margaret 287	564	540	45971
Margaret 305	565	739	45985
Margaret 306	565	740	45986
Margaret 307	565	741	45987
Margaret 308	565	742	45988
Margaret 309	565	743	45989
Margaret 310	565	744	45990
Margaret 311	565	745	45991
Margaret 312	565	746	45992
Margaret 313	565	747	45993
Margaret 314	565	748	45994
Margaret 315	565	749	45995
Margaret 316	565	750	45996
Margaret 317	565	751	45997
Margaret 318	565	752	45998
Margaret 319	565	753	45999
Margaret 320	565	754	46000
Margaret 321	567	546	46001
Margaret 322	567	547	46002
Margaret 323	567	548	46003
Margaret 324	567	549	46004
Margaret 325	565	755	46005
Margaret 327	565	757	46007
Margaret 328	565	758	46008
Margaret 331	572	914	46011
Margaret 331 Amended	614	329	46012
Margaret 332	572	915	46012

ARIZONA
 STATE OFFICE
 PIONEER, ARIZONA

2001 JUL 19 A 10:18

RECEIVED
 BUREAU OF
 LAND MANAGEMENT

34

EXHIBIT A

Unpatented Mining Claims and Mill Site Claims : Pinal, County, AZ
 Pioneer-Mineral Creek-Cochran-Copper Butte-Riverside Mining Districts

<u>Claim</u>	<u>Book or Docket</u>	<u>Page</u>	<u>BLM Serial No.</u>
Margaret 332 Amended	583	788	
Margaret 333	572	916	46013
Margaret 334	572	917	46014
Margaret 335	572	918	46015
Margaret 335 Amended	583	787	
Margaret 336	572	919	46016
Kay 1	1732	129 and 130	312984
Kay 2	1732	131 and 132	312985
Kay 3	1732	133 and 134	312986
Kay 4	1732	135 and 136	312987
Kay 5	1732	137 and 138	312988
Kay 6	1732	139 and 140	312989
Kay 7	1732	141 and 142	312990
Kay 8	1732	143 and 144	312991
Kay 9	1732	145 and 146	312992
Kay 10	1762	147 and 148	312993
Kay 11	1732	149 and 150	312994
Kay 12	1732	151 and 152	312995
Kay 13	1732	153 and 154	312996
Kay 14	1732	155 and 156	312997
Kay 15	1732	157 and 158	312998
Kay 16	1732	159 and 160	312999
Kay 17	1732	161 and 162	313000
Kay 18	1732	163 and 164	313001
Kay 19E	1732	165 and 166	313002
Kay 19W	1732	167 and 168	313003
Kay 20E	1732	169 and 170	313004
Kay 20W	1732	171 and 172	313005
Kay 21E	1732	173 and 174	313006
Kay 21W	1732	175 and 176	313007
Kay 22	1732	177 and 178	313008
Kay 81	1732	179 and 180	313009
Kay 83	1732	183 and 184	313011
Kay 85	1732	187 and 188	313013
Kay 87	1732	191 and 192	313015

ARIZONA
 STATE OFFICE
 PHOENIX, ARIZONA

2001 JUL 19 A 10:18

RECEIVED
 BUREAU OF
 LAND MANAGEMENT

33

EXHIBIT A

Unpatented Mining Claims and Mill Site Claims : Pinal, County, AZ
Pioneer-Mineral Creek-Cochran-Copper Butte-Riverside Mining Districts

<u>Claim</u>	<u>Book or Docket</u>	<u>Page</u>	<u>BLM Serial No.</u>

Belgravia No. 1	536	29	67349
Belgravia No. 2	536	30	67350
Belgravia No. 3	536	31	67351
Belgravia No. 4	536	32	67352
Belgravia No. 5	536	33	67353
Belgravia No. 6	536	34	67354
Belgravia No. 7	536	35	67355
Belgravia No. 8	536	36	67356
Belgravia No. 9	536	37	67357
Belgravia No. 10	536	38	67358
Belgravia No. 11	536	39	67359
Belgravia No. 12	536	40	67360
Belgravia No. 13	536	41	67361
Belgravia No. 14	536	42	67362
Belgravia No. 15	536	43	67363
Belgravia No. 16	536	44	67364

Erman No. 1	537	209	67124
Amended	974	163	
Erman No. 2	537	210	67125
Amended	974	165	
Erman No. 3	537	211	67126
Amended	974	167	
Erman No. 4	537	212	67127
Amended	974	169	
Erman No. 5	537	213	67128
Amended	974	171	
Erman No. 6	537	214	67129
Amended	974	173	
Erman No. 7	537	215	67130

ARIZONA
STATE OFFICE
PHOENIX, ARIZONA

2007 JUL 19 A 10:18

RECEIVED
BUREAU OF
LAND MANAGEMENT

23

EXHIBIT A

Unpatented Mining Claims and Mill Site Claims : Pinal, County, AZ
Pioneer-Mineral Creek-Cochran-Copper Butte-Riverside Mining Districts

<u>Claim</u>	<u>Book or Docket</u>	<u>Page</u>	<u>BLM Serial No.</u>
Amended	974	175	
Erman No. 8	537	216	67131
Amended	974	177	
Erman No. 9	537	217	67132
Amended	974	179	
Erman No. 10	537	218	67133
Amended	974	181	
Erman No. 11	537	219	67134
Amended	974	183	
Erman No. 12	537	220	67135
Amended	974	185	
Erman No. 13	537	221	67136
Amended	974	187	
Erman No. 14	537	222	67137
Amended	974	189	
Erman No. 15	537	223	67138
Amended	974	191	
Erman No. 16	537	224	67139
Amended	974	193	
Erman No. 17	537	225	67140
Amended	974	195	
Erman No. 18	537	226	67141
Amended	974	197	
Erman No. 19	537	227	67142
Amended	974	199	
Erman No. 20	537	228	67143
Amended	974	201	
Erman No. 21	537	229	67144
Amended	974	203	
Erman No. 22	537	230	67145
Amended	974	205	
Erman No. 23	537	231	67146
Amended	974	207	
Erman No. 24	537	232	67147
Amended	974	209	

ARIZONA
STATE OFFICE
PIONEER, ARIZONA

2001 JUL 19 A 10:18

RECEIVED
BUREAU OF
LAND MANAGEMENT

19

EXHIBIT A

Unpatented Mining Claims and Mill Site Claims : Pinal, County, AZ
 Pioneer-Mineral Creek-Cochran-Copper Butte-Riverside Mining Districts

<u>Claim</u>	<u>Book or Docket</u>	<u>Page</u>	<u>BLM Serial No.</u>
Erman No. 25	537	233	67148
Amended	974	211	
Erman No. 26	537	234	67149
Amended	974	213	
Erman No. 27	537	235	67150
Amended	974	215	
Erman No. 28	537	236	67151
Amended	974	217	
Erman No. 29	537	237	67152
Amended	974	219	
Erman No. 30	542	378	67153
Amended	974	221	
Erman No. 31	542	379	67154
Amended	974	223	
River No. 4	673	389	67155
River No. 5	673	390	67156
River No. 6	673	391	67157
River No. 7	673	392	67158
River No. 8	673	393	67159
River No. 9	673	394	67160
River No. 13	673	398	67161
River No. 14	673	399	67162
River No. 15	673	400	67163
River No. 16	673	401	67164
River No. 17	673	402	67165
River No. 18	673	403	67166
River No. 22	673	404	67167
River No. 23	673	405	67168
River No. 24	673	406	67169
River No. 25	673	407	67170
River No. 26	673	408	67171
River No. 27	673	409	67172

TORTILLA 1

1997

004762

ARIZONA
 STATE OFFICE
 PHOENIX, ARIZONA

2001 JUL 19 A 10:19

RECEIVED
 BUREAU OF
 LAND MANAGEMENT
 344575

26

EXHIBIT A

Unpatented Mining Claims and Mill Site Claims : Pinal, County, AZ
 Pioneer-Mineral Creek-Cochran-Copper Butte-Riverside Mining Districts

<u>Claim</u>	<u>Book or Docket</u>	<u>Page</u>	<u>BLM Serial No.</u>
TORTILLA 2	1997	004763	344576
TORTILLA 3	1997	004764	344577
TORTILLA 4	1997	004765	344578
TORTILLA 5	1997	004766	344579
TORTILLA 6	1997	004767	344580
TORTILLA 7	1997	004768	344581
TORTILLA 8	1997	004769	344582
TORTILLA 9	1997	004770	344583
TORTILLA 10	1997	004771	344584
TORTILLA 11	1997	004772	344585
TORTILLA 12	1997	004773	344586
TORTILLA 13	1997	004774	344587
TORTILLA 14	1997	004775	344588
TORTILLA 15	1997	006417	344652
TORTILLA 16	1997	006418	344653
TORTILLA 17	1997	006419	344654
TORTILLA 18	1997	006420	344655
TORTILLA 19	1997	006421	344656
TORTILLA 20	1997	006422	344657
TORTILLA 21	1997	006423	344658
TORTILLA 22	1997	006424	344659
TORTILLA 23	1997	006425	344660
TORTILLA 24	1997	006426	344661
TORTILLA 25	1997	006427	344662
TORTILLA 26	1997	006428	344663
TORTILLA 27	1997	006429	344664
TORTILLA 28	1997	006430	344665
TORTILLA 29	1997	006431	344666
TORTILLA 30	1997	006432	344667
TORTILLA 31	1997	006433	344668
TORTILLA 32	1997	006434	344669
TORTILLA 33	1997	006435	344670
TORTILLA 34	1997	006436	344671
TORTILLA 35	1997	006437	344672
TORTILLA 36	1997	006438	344673

ARIZONA
 STATE OFFICE
 PHOENIX, ARIZONA

RECEIVED
 BUREAU OF
 LAND MANAGEMENT
 JUL 19 A 10: 19
 35

EXHIBIT A

Unpatented Mining Claims and Mill Site Claims : Pinal, County, AZ
 Pioneer-Mineral Creek-Cochran-Copper Butte-Riverside Mining Districts

<u>Claim</u>	<u>Book or Docket</u>	<u>Page</u>	<u>BLM Serial No.</u>

RUSTLER 1	1997	013769	345629
RUSTLER 2	1997	013770	345630
RUSTLER 3	1997	013771	345631
RUSTLER 4	1997	013772	345632

HACKBERRY 1	1997	010513	345188
HACKBERRY 2	1997	010514	345189
HACKBERRY 3	1997	010515	345190
HACKBERRY 4	1997	010516	345191
HACKBERRY 5	1997	010517	345192
HACKBERRY 6	1997	010518	345193
HACKBERRY 7	1997	010519	345194
HACKBERRY 8	1997	010520	345195
HACKBERRY 9	1997	010521	345196
HACKBERRY 10	1997	010522	345197
HACKBERRY 11	1997	010523	345198
HACKBERRY 12	1997	010524	345199
HACKBERRY 13	1997	010525	345200
HACKBERRY 14	1997	010526	345201
HACKBERRY 15	1997	010527	345202
HACKBERRY 16	1997	010528	345203
HACKBERRY 17	1997	010529	345204
HACKBERRY 18	1997	010530	345205
HACKBERRY 19	1997	010531	345206
HACKBERRY 20	1997	010532	345207
HACKBERRY 21	1997	010533	345208
HACKBERRY 22	1997	010534	345209
HACKBERRY 23	1997	010535	345210
HACKBERRY 24	1997	010536	345211
HACKBERRY 25	1997	010537	345212
HACKBERRY 26	1997	010538	345213

ARIZONA
 STATE OFFICE
 PHOENIX, ARIZONA

RECEIVED
 BUREAU OF
 LAND MANAGEMENT
 PHOENIX, ARIZONA
 JUN 19 10 19

EXHIBIT A

Unpatented Mining Claims and Mill Site Claims : Pinal, County, AZ
Pioneer-Mineral Creek-Cochran-Copper Butte-Riverside Mining Districts

<u>Claim</u>	<u>Book or Docket</u>	<u>Page</u>	<u>BLM Serial No.</u>
HACKBERRY 27	1997	010539	345214
HACKBERRY 28	1997	010540	345215
HACKBERRY 29	1997	010541	345216
HACKBERRY 30	1997	010542	345217
HACKBERRY 31	1997	010543	345218
HACKBERRY 32	1997	010544	345219
HACKBERRY 33	1997	010545	345220
HACKBERRY 34	1997	010546	345221
HACKBERRY 35	1997	010547	345222
HACKBERRY 36	1997	010548	345223
HACKBERRY 37	1997	010549	345224
HACKBERRY 38	1997	010550	345225
HACKBERRY 39	1997	010551	345226
HACKBERRY 40	1997	010552	345227
HACKBERRY 41	1997	010553	345228
HACKBERRY 42	1997	010554	345229
HACKBERRY 43	1997	010555	345230
HACKBERRY 44	1997	010556	345231
HACKBERRY 45	1997	008632	344757
HACKBERRY 46	1997	008633	344758
HACKBERRY 47	1997	008634	344759
HACKBERRY 48	1997	008635	344760
HACKBERRY 49	1997	008636	344761
HACKBERRY 50	1997	008637	344762
HACKBERRY 51	1997	008638	344763
HACKBERRY 52	1997	008639	344764
HACKBERRY 53	1997	008640	344765
HACKBERRY 54	1997	008641	344766
HACKBERRY 55	1997	008642	344767
HACKBERRY 56	1997	008643	344768
HACKBERRY 57	1997	008644	344769
HACKBERRY 58	1997	008645	344770
HACKBERRY 59	1997	008646	344771
HACKBERRY 60	1997	008647	344772
HACKBERRY 61	1997	008648	344773

ARIZONA
STATE OFFICE
PHOENIX, ARIZONA

RECEIVED
BUREAU OF
LAND MANAGEMENT
JUL 19 A 10:19

10

EXHIBIT A

Unpatented Mining Claims and Mill Site Claims : Pinal, County, AZ
 Pioneer-Mineral Creek-Cochran-Copper Butte-Riverside Mining Districts

<u>Claim</u>	<u>Book or Docket</u>	<u>Page</u>	<u>BLM Serial No.</u>
HACKBERRY 62	1997	008649	344774
HACKBERRY 63	1997	009613	345121
HACKBERRY 64	1997	009614	345122
HACKBERRY 65	1997	009615	345123
HACKBERRY 66	1997	009616	345124
HACKBERRY 67	1997	009617	345125
HACKBERRY 68	1997	009618	345126
HACKBERRY 69	1997	009619	345127
HACKBERRY 70	1997	009620	345128
HACKBERRY 71	1997	009621	345129
HACKBERRY 72	1997	013038	345354
HACKBERRY 73	1997	013039	345355
HACKBERRY 74	1997	013040	345356
HACKBERRY 75	1997	013041	345357
HACKBERRY 76	1997	013042	345358
HACKBERRY 77	1997	013043	345359
HACKBERRY 78	1997	013044	345360
HACKBERRY 79	1997	013045	345361
HACKBERRY 80	1997	013046	345362
HACKBERRY 81	1997	013047	345363
HACKBERRY 82	1997	013048	345364
HACKBERRY 83	1997	013049	345365
HACKBERRY 84	1997	013050	345366
HACKBERRY 85	1997	013051	345367
HACKBERRY 86	1997	013052	345368
HACKBERRY 87	1997	013053	345369
HACKBERRY 88	1997	013054	345370
HACKBERRY 89	1997	013055	345371
HACKBERRY 90	1997	013056	345372
HACKBERRY 91	1997	013057	345373
HACKBERRY 92	1997	013058	345374
HACKBERRY 93	1997	013059	345375
HACKBERRY 94	1997	013060	345376
HACKBERRY 95	1997	013061	345377
HACKBERRY 96	1997	013062	345378

RECEIVED
 BUREAU OF
 LAND MANAGEMENT
 SEP 19 A 10: 19
 ARIZONA
 STATE OFFICE
 PHOENIX, ARIZONA

EXHIBIT A

Unpatented Mining Claims and Mill Site Claims : Pinal, County, AZ
 Pioneer-Mineral Creek-Cochran-Copper Butte-Riverside Mining Districts

<u>Claim</u>	<u>Book or Docket</u>	<u>Page</u>	<u>BLM Serial No.</u>
HACKBERRY 97	1997	013063	345379
HACKBERRY 98	1997	013064	345380
HACKBERRY 99	1997	013065	345381
HACKBERRY 100	1997	013066	345382
HACKBERRY 101	1997	013067	345383
HACKBERRY 102	1997	013068	345384
HACKBERRY 103	1997	013069	345385
HACKBERRY 104	1997	013070	345386
HACKBERRY 105	1997	013071	345387
HACKBERRY 106	1997	013072	345388
HACKBERRY 107	1997	013073	345389

***** End of unpatented mining claims and beginning of mill site claims *****

AXER No. 1	1487	238-239	277550
AXER No. 2	1487	240-241	277551
AXER No. 3	1487	242-243	277552
AXER No. 4	1487	244-245	277553
AXER No. 5	1487	246-247	277554
AXER No. 6	1487	248-249	277555
AXER No. 7	1487	250-251	277556
AXER No. 8	1487	252-253	277557
AXER No. 9	1487	254-255	277558
AXER No. 10	1487	256-257	277559
AXER No. 11	1487	258-259	277560
AXER No. 12	1487	260-261	277561
AXER No. 13	1487	262-263	277562
AXER No. 14	1487	264-265	277563
AXER No. 15	1487	266-267	277564
AXER No. 16	1487	268-269	277565
AXER No. 17	1487	270-271	277566
AXER No. 18	1487	272-273	277567
AXER No. 19	1487	274-275	277568
AXER No. 20	1487	276-277	277569
AXER No. 21	1487	278-279	277570

ARIZONA
 STATE OFFICE
 PIONEER, ARIZONA

2001 JUL 19 A 10: 19

RECEIVED
 BUREAU OF
 LAND MANAGEMENT

32

EXHIBIT A

Unpatented Mining Claims and Mill Site Claims : Pinal, County, AZ
 Pioneer-Mineral Creek-Cochran-Copper Butte-Riverside Mining Districts

<u>Claim</u>	<u>Book or Docket</u>	<u>Page</u>	<u>BLM Serial No.</u>
AXER No. 22	1487	280-281	277571
AXER No. 23	1487	282-283	277572
AXER No. 24	1487	284-285	277573
AXER No. 25	1487	286-287	277574
AXER No. 26	1487	288-289	277575
AXER No. 27	1487	290-291	277576
AXER No. 28	1487	292-293	277577
AXER No. 29	1487	294-295	277578
AXER No. 30	1487	296-297	277579
AXER No. 31	1487	298-299	277580
AXER No. 32	1487	300-301	277581
AXER No. 33	1487	302-303	277582
AXER No. 34	1487	304-305	277583
AXER No. 35	1487	306-307	277584
AXER No. 36	1487	308-309	277585
AXER No. 37	1487	310-311	277586
AXER No. 38	1487	312-313	277587
AXER No. 39	1487	314-315	277588
AXER No. 40	1487	316-317	277589
AXER No. 41	1487	318-319	277590
AXER No. 42	1487	320-321	277591
AXER No. 43	1487	322-323	277592
AXER No. 44	1487	324-325	277593
AXER No. 45	1487	326-327	277594
AXER No. 46	1487	328-329	277595
AXER No. 47	1487	330-331	277596
AXER No. 48	1487	332-333	277597
AXER No. 49	1487	334-335	277598
AXER No. 50	1487	336-337	277599
AXER No. 51	1487	338-339	277600
AXER No. 52	1487	340-341	277601
AXER No. 53	1487	342-343	277602
AXER No. 54	1487	344-345	277603
AXER No. 55	1487	346-347	277604
AXER No. 56	1487	348-349	277605

35

ARIZONA
 STATE OFFICE
 PIONEER, ARIZONA
 2001 JUL 19 A 10: 19
 RECEIVED
 BUREAU OF
 LAND MANAGEMENT

EXHIBIT A

Unpatented Mining Claims and Mill Site Claims : Pinal, County, AZ
Pioneer-Mineral Creek-Cochran-Copper Butte-Riverside Mining Districts

<u>Claim</u>	<u>Book or Docket</u>	<u>Page</u>	<u>BLM Serial No.</u>
AXER No. 57	1487	350-351	277606
AXER No. 58	1487	352-353	277607
AXER No. 59	1487	354-355	277608
AXER No. 60	1487	356-357	277609
AXER No. 61	1487	358-359	277610
AXER No. 62	1487	360-361	277611
AXER No. 63	1487	362-363	277612
AXER No. 64	1487	364-365	277613
AXER No. 65	1487	366-367	277614
AXER No. 66	1487	368-369	277615
AXER No. 67	1487	370-371	277616
AXER No. 68	1487	372-373	277617
AXER No. 69	1487	374-375	277618
AXER No. 70	1487	376-377	277619
AXER No. 71	1487	378-379	277620
AXER No. 72	1487	380-381	277621
AXER No. 73	1487	382-383	277622
AXER No. 74	1487	384-385	277623
AXER No. 75	1487	386-387	277624
AXER No. 76	1487	388-389	277625
AXER No. 77	1487	390-391	277626
AXER No. 78	1487	392-393	277627
AXER No. 79	1487	394-395	277628
AXER No. 80	1487	396-397	277629
AXER No. 81	1487	398-399	277630
AXER No. 82	1487	400-401	277631
AXER No. 83	1487	402-403	277632
AXER No. 84	1487	404-405	277633
AXER No. 85	1487	406-407	277634
AXER No. 86	1487	408-409	277635
AXER No. 87	1487	410-411	277636
AXER No. 88	1487	412-413	277637
AXER No. 89	1487	414-415	277638
AXER No. 90	1487	416-417	277639
AXER No. 91	1487	418-419	277640

ARIZONA
STATE OFFICE
PHOENIX, ARIZONA

2001 JUL 19 A 10:19

RECEIVED
BUREAU OF
LAND MANAGEMENT

120
sch

EXHIBIT A

Unpatented Mining Claims and Mill Site Claims : Pinal, County, AZ
Pioneer-Mineral Creek-Cochran-Copper Butte-Riverside Mining Districts

<u>Claim</u>	<u>Book or Docket</u>	<u>Page</u>	<u>BLM Serial No.</u>
AXER No. 92	1487	420-421	277641
AXER No. 93	1487	422-423	277642
AXER No. 94	1487	424-425	277643
AXER No. 95	1487	426-427	277644
AXER No. 96	1487	428-429	277645
AXER No. 97	1487	430-431	277646
AXER No. 98	1487	432-433	277647
AXER No. 99	1487	434-435	277648
AXER No. 100	1487	436-437	277649
AXER No. 101	1487	438-439	277650
AXER No. 102	1487	440-441	277651
AXER No. 103	1487	442-443	277652
AXER No. 104	1487	444-445	277653
AXER No. 105	1487	446-447	277654
AXER No. 106	1487	448-449	277655
AXER No. 107	1487	450-451	277656
AXER No. 108	1487	452-453	277657
AXER No. 109	1487	454-455	277658
AXER No. 110	1487	456-457	277659
AXER No. 111	1487	458-459	277660
AXER No. 112	1487	460-461	277661
AXER No. 113	1487	462-463	277662
AXER No. 114	1487	464-465	277663
AXER No. 115	1487	466-467	277664
AXER No. 116	1487	468-469	277665
AXER No. 117	1487	470-471	277666
AXER No. 118	1487	472-473	277667
AXER No. 119	1487	474-475	277668
AXER No. 120	1487	476-477	277669
AXER No. 121	1487	478-479	277670
AXER No. 122	1487	480-481	277671
AXER No. 123	1487	482-483	277672
AXER No. 124	1487	484-485	277673
AX-A No. 1	1487	178-179	277468

ARIZONA
STATE OFFICE
PHOENIX, ARIZONA

2001 JUL 19 A 10:19

RECEIVED
BUREAU OF
LAND MANAGEMENT

20
00

EXHIBIT A

Unpatented Mining Claims and Mill Site Claims : Pinal, County, AZ
Pioneer-Mineral Creek-Cochran-Copper Butte-Riverside Mining Districts

<u>Claim</u>	<u>Book or Docket</u>	<u>Page</u>	<u>BLM Serial No.</u>
AX-A No. 2	1487	180-181	277469
AX-A No. 3	1487	182-183	277470
AX-A No. 4	1487	184-185	277471
AX-A No. 5	1487	186-187	277472
AX-A No. 7	1487	190-191	277474
AX-A No. 31	1487	074-075	277498
AX-A No. 32	1487	076-077	277499
AX-A No. 33	1487	078-079	277500
AX-A No. 34	1487	080-081	277501
AX-A No. 36	1487	084-085	277503
AX-A No. 38	1487	088-089	277505
AX-A No. 40	1487	092-093	277507
AX-A No. 55	1487	122-123	277522
AX-A No. 56	1487	124-125	277523
AX-A No. 57	1487	126-127	277524
AX-A No. 58	1487	128-129	277525
AX-A No. 59	1487	130-131	277526
AX-A No. 60	1487	132-133	277527
AX-A No. 61	1487	134-135	277528
AX-A No. 62	1487	136-137	277529
AX-A No. 63	1487	138-139	277530
AX-A No. 64	1487	140-141	277531
AX-A No. 65	1487	142-143	277532
AX-A No. 66	1487	144-145	277533
AX-A No. 67	1487	146-147	277534
AX-A No. 68	1487	148-149	277535
AX-A No. 69	1487	150-151	277536
AX-A No. 70	1487	152-153	277537
AX-A No. 71	1487	154-155	277538
AX-A No. 73	1487	158-159	277540
AX-A No. 75	1487	162-163	277542
AX-A No. 77	1487	166-167	277544
LOT 5	2080	959-960	333067
C.E. #1	2080	961-962	333068

ARIZONA
STATE OFFICE
PHOENIX, ARIZONA

RECEIVED
BUREAU OF
LAND MANAGEMENT
2000 JUL 19 A 10:19

34

EXHIBIT A

Unpatented Mining Claims and Mill Site Claims : Pinal, County, AZ Pioneer-Mineral Creek-Cochran-Copper Butte-Riverside Mining Districts

<u>Claim</u>	<u>Book or Docket</u>	<u>Page</u>	<u>BLM Serial No.</u>
C.E. #2	2080	963-964	333069
C.E. #3	2080	965-966	333070
C.E. #4	2080	967-968	333071
C.E. #5	2080	969-970	333072
Raycon 46	1640	316-317	299654
Raycon 48	1640	320-321	299656
Raycon 50	1640	324-325	299658
Raycon 52	1640	328-329	299660
Raycon 54	1640	332-333	299662
Raycon 56	1640	336-337	299664
Raycon 65	1640	354-355	299673
Raycon 66	1640	356-357	299674
Raycon 67	1640	358-359	299675
Raycon 68	1640	360-361	299676
Raycon 69	1640	362-363	299677
Raycon 70	1640	364-365	299678
Raycon 85	1640	394-395	299693
Raycon 86	1640	396-397	299694
Raycon 87	1640	398-399	299695
Nat No. 1	1075	399-700	138162
Nat No. 2	1075	701-702	138163
Nat No. 3	1075	703-704	138164
Nat No. 4	1075	705-706	138165
Nat No. 5	SW/4 Sec. 23, T3S, R13E		338178
Nat No. 6	SW/4 Sec. 23, T3S, R13E		338179
Nat No. 7	SW/4 Sec. 23, T3S, R13E		338180
Nat No. 8	SW/4 Sec. 23, T3S, R13E		338181
Nat No. 9	SW/4 Sec. 23, T3S, R13E		338182
Nat No. 10	SW/4 Sec. 23, T3S, R13E		338183
Nat No. 11	SW/4 Sec. 23, T3S, R13E		338184
Nat No. 12	SW/4 Sec. 23, T3S, R13E		338185
Nat No. 13	SW/4 Sec. 23, T3S, R13E		338186
Nat No. 14	SW/4 Sec. 23, T3S, R13E		338187

33

ARIZONA
 STATE OFFICE
 PHOENIX, ARIZONA

2001 JUL 19 A 10: 19

RECEIVED
 BUREAU OF
 LAND MANAGEMENT

EXHIBIT A

Unpatented Mining Claims and Mill Site Claims : Pinal, County, AZ
Pioneer-Mineral Creek-Cochran-Copper Butte-Riverside Mining Districts

<u>Claim</u>	<u>Book or Docket</u>	<u>Page</u>	<u>BLM Serial No.</u>
Nat No. 15	SW/4 Sec. 23, T3S, R13E		338188
Nat No. 16	SW/4 Sec. 23, T3S, R13E		338189
M. Tiger	SW/4 Sec. 1, T4S, R13E		353756

3

RECEIVED
BUREAU OF
LAND MANAGEMENT
2001 JUL 19 A 10: 19
ARIZONA
STATE OFFICE
PHOENIX, ARIZONA

**United States Department of the Interior
Bureau of Land Management**
BUSINESS & SUPPORT SVCS DIV
222 N CENTRAL AVE
PHOENIX, AZ 85004 -2203
Phone: (602) 417-9200

Receipt	
No:	341391

Transaction #: 359313
Date of Transaction: 07/19/2001

CUSTOMER: ASARCO
BOX 5747
TUCSON, AZ 85703

LINE #	QTY	COMMODITY / SUBJECT / ACTION / PRODUCT	REMARKS	UNIT PRICE	TOTAL
1	1.00	LOCATABLE MINERALS / MINING CLAIMS-NOT NEW-UNADJUD, ONE AUTH NO. ONLY / MINING CLAIM MONEY RECEIVED (455)	MAINT 2002 (139)	- n/a -	\$139,000.00
TOTAL:					\$139,000.00

PAYMENT INFORMATION		
1	AMOUNT: \$139,000.00	POSTMARKED: 07/18/2001
	TYPE: CHECK	RECEIVED: 07/19/2001
	CHECK NO: 0155046502	
	NAME: ASARCO INCORPORATED BOX 5747 TUCSON AZ 85703	

REMARKS

PHONE NO: SEE DOC

CASE SERIAL NUMBER INFORMATION		
TRNS #	LINE #	CASES
359313	1	AMC314545/\$139000.00

This receipt was generated by the automated BLM Collections and Billings System and is a paper representation of a portion of the official electronic record contained therein.

*VERIFIED
9/19/01 pw*

Receipt #: 149877

Lead #: 141486, 253273, 277468, 289373, 299636

Amount Received: 128,000.⁰⁰

312984, 315168, 315170, 303735, 31654

Date: 7/10/00

345121, 325895, 333067, 338178

Transaction #: 162490

344575, 344652, 344757, 345188-

345354, 345629, 353756

AMC #	Code	\$\$\$\$
1186-1187	482	200 ⁰⁰
45754-45755		200 ⁰⁰
45820-		100 ⁰⁰
45823		100 ⁰⁰
45826-45829		400 ⁰⁰
45842-45846		500 ⁰⁰
45849		100 ⁰⁰
45852-45860		900 ⁰⁰
45901-45971		7100 ⁰⁰
45985-46005		3100 ⁰⁰
46007-46008		200 ⁰⁰
46011-46016		600 ⁰⁰
46919-46924		600 ⁰⁰
47104-47105		200 ⁰⁰
47109		100 ⁰⁰

AMC #	Code	\$\$\$\$
47117	482	100 ⁰⁰
47119		100 ⁰⁰
47272-47280		900 ⁰⁰
67025-67033		900 ⁰⁰
67035-67043		900 ⁰⁰
67045-67101		5700 ⁰⁰
67103-67184		8200 ⁰⁰
67187-67189		300 ⁰⁰
67193		100 ⁰⁰
67195-67199		500 ⁰⁰
67249-67269		2100 ⁰⁰
67271		100 ⁰⁰
67273-67275		300 ⁰⁰
67277-67281		500 ⁰⁰
67284		100 ⁰⁰

$\$ 128,000.00$
 $\underline{100.00}$ Refund
 $127,900.00$
 AMC 345633 Closed
 Total: 34200⁰⁰

480----POL-----\$5

Entered: SB Date: 7/20/00

481----NOI-----\$5

Verified: SB Date: 10-19-00

482----Maint.---\$100

396----Trf.-----\$5

635----Amd.-----\$5

Sent to Accounts: 11/7/00 Date

379----Refund

Earned by Accounts: _____ Date

Refund \$100⁰⁰ for
 AMC 345633 Closed 10/20/00
 SBM

Receipt #: 149877

Lead #: _____

Amount Received: 128,000⁰⁰

Date: 7/10/00

Transaction #: 162490

AMC #	Code	\$\$\$\$
67286-67318	482	3300 ⁰⁰
67321-67346		8600 ⁰⁰
67349-67439		9100 ⁰⁰
67441		100 ⁰⁰
67443-67536		9400 ⁰⁰
67454-67536		300 ⁰⁰
138158-138165		800 ⁰⁰
141524-141555		3200 ⁰⁰
141622-141623		200 ⁰⁰
253275-253319		4500 ⁰⁰
253321-253322		200 ⁰⁰
253324		100 ⁰⁰
253326-253430		10,500 ⁰⁰
253456-253457		200 ⁰⁰
253460-253464		500 ⁰⁰

AMC #	Code	\$\$\$\$
253467-253483	482	1700 ⁰⁰
253485-253488		400 ⁰⁰
277550-277673		12,400 ⁰⁰
277468- ²⁷⁷⁴⁷² 277474		6 ⁰⁰ 700 ⁰⁰
277498- ²⁷⁷⁴⁷⁷ 277501		400 ⁰⁰
277503		100 ⁰⁰
277505		100 ⁰⁰
277507		100 ⁰⁰
277522-277538		1700 ⁰⁰
277540		100 ⁰⁰
277542		100 ⁰⁰
277544		100 ⁰⁰
299654		100 ⁰⁰
299656		100 ⁰⁰
299658		100 ⁰⁰

Total: 63200⁰⁰

(Not on list)
67458 on list
277473 on list

- 480----POL-----\$5
- 481----NOI-----\$5
- 482----Maint.---\$100
- 396----Trf.-----\$5
- 635----Amd.-----\$5
- 379----Refund

Entered: AB 7/20/00
Date

Verified: AB 10-19-00
Date

Sent to Accounts: _____
Date

Earned by Accounts: _____
Date

Receipt #: 149877

Lead #: _____

Amount Received: 128,000⁰⁰

Date: 7/10/00

Transaction #: 162490

AMC #	Code	\$\$\$\$
299660	482	100 ⁰⁰
299662		100 ⁰⁰
299664		100 ⁰⁰
299673-299678		1000 ⁰⁰
299693-299695		300 ⁰⁰
289373-289374		200 ⁰⁰
312984-313035		5200 ⁰⁰
315168-315182 315183		1500 ⁰⁰
315184-315186		300 ⁰⁰
303735-303744		1000 ⁰⁰
303747		100 ⁰⁰
303749		100 ⁰⁰
303751		100 ⁰⁰
303753		100 ⁰⁰
303755		100 ⁰⁰

AMC #	Code	\$\$\$\$
303762-303781	482	2000 ⁰⁰
316548-316554		700 ⁰⁰
325895-325903 325908		1400 ⁰⁰
333061-333072		600 ⁰⁰
338178-338189		1200 ⁰⁰
344575-344588		1400 ⁰⁰
344757-344774		1800 ⁰⁰
344652-344673		2200 ⁰⁰
345121-345129		900 ⁰⁰
345188-345231		4400 ⁰⁰
345355-345389		3500
345629- ³⁴⁵⁶³² 345633		500 ⁰⁰
353756		100 ⁰⁰
345354		100 ⁰⁰

AMC 345633 closed

Total: 30,600⁰⁰

- 480----POL-----\$5
- 481----NOI-----\$5
- 482----Maint.---\$100
- 396----Trf.-----\$5
- 635----Amd.-----\$5
- 379----Refund

Entered: AB 7/20/00
Date

Verified: Sc 10-19-00
Date

Sent to Accounts: _____
Date

Earned by Accounts: _____
Date

Authorized Date	11/07/2000
Instructions to Accounts	REFUND \$100.00 AMC 345633 CLOSED 10/20/1998
Login ID	1461
Entry Date	11/07/2000
Total Amount	\$100.00

ASARCO

RECEIVED
BUREAU OF
LAND MANAGEMENT

JUL 10 9 13 AM '00

ARIZONA
STATE OFFICE
PHOENIX, ARIZONA
July 7, 2000

Ray Complex

CERTIFIED MAIL P 392 888 449
RETURN RECEIPT REQUESTED

Ms. Dorie Morrison
Mining Claims Section
Arizona State Office
Bureau of Land Management
Department of the Interior
222 North Central Avenue
Phoenix, AZ 85004-9200

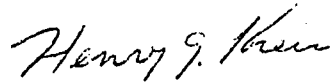
Notice of Intent to Hold and Payment of Annual Claim Maintenance Fees

Dear Ms. Morrison:

Enclosed are the following "Notices of Intent to Hold and Payment of Claim Maintenance Fees" affidavits along with ASARCO Incorporated checks for claim maintenance fee payment.

Affidavit		Fee Amount
Project / Mine	County	
Ray Complex	Pinal	\$128,000.00
Ray Complex	Gila	\$11,100.00

If you have any questions or need further information, please call me.



Henry G. Kreis
Property Manager
Telephone: (520) 798-7717

HGK/tlm
Enclosures
pc: N. A. Gambell, w/encl.

ASARCO

RECEIVED
BUREAU OF
LAND MANAGEMENT

JUL 10 9 14 AM '00

Ray Complex

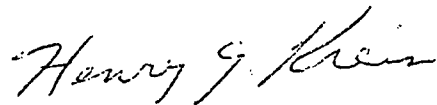
ARIZONA
STATE OFFICE
PHOENIX, ARIZONA

July 7, 2000

Mining Claims Section
Arizona State Office
Bureau of Land Management
Department of the Interior
222 North Central Avenue
Phoenix, AZ 85004-9200

**Notice of Intent to Hold and
Payment of Annual Claim Maintenance Fees
Pinal County, Ray Complex**

This will serve as notice that ASARCO Incorporated, whose address for purposes of this filing is P.O. Box 5747, Tucson, Arizona 85703-0747, intends to hold the mining claims and/or mill sites described in Exhibit A attached hereto for the assessment year ending at 12 o'clock, noon, on September 1, 2001, by payment of the annual claim maintenance fee of \$100 per claim or site. Payment of such amount is made herewith for such assessment year for each of the claims and sites the name and BLM serial number of which, and the book and page or index number of recording of the location notice in the official records of Pinal County, Arizona, of which are set forth in Exhibit A attached hereto and by this reference incorporated herein.



Henry G. Kreis
Property Manager
Telephone: (520) 798-7717

State of Arizona)
) ss.
County of Pinal)

The foregoing instrument was acknowledged before me on the 7th day of July, 2000, by Henry G. Kreis, as agent for ASARCO Incorporated, a New Jersey corporation, on behalf of the corporation.

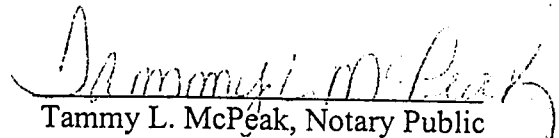


Tammy L. McPeak, Notary Public

EXHIBIT A

Unpatented Mining Claims and Mill Site Claims : Pinal, County, AZ
Pioneer-Mineral Creek-Cochran-Copper Butte-Riverside Mining Districts

<u>Claim</u>	<u>Book or Docket</u>	<u>Page</u>	<u>BLM Serial No.</u>
Buckeye 3	1359	963	253275
Buckeye 4	1359	965	253276
Buckeye 5	1359	967	253277
Buckeye 10	1359	969	253278
Somnambulant 1	1360	035	253279
Somnambulant 2	1360	037	253280
Somnambulant 3	1360	039	253281
Somnambulant 4	1360	041	253282
Somnambulant 5	1360	043	253283
Somnambulant 6	1360	045	253284
Somnambulant 7	1360	047	253285
Somnambulant 8	1360	049	253286
Somnambulant 9	1360	051	253287
Somnambulant 10	1360	053	253288
Somnambulant 11	1360	055	253289
Somnambulant 12	1360	057	253290
Somnambulant 13	1360	059	253291
Somnambulant 14	1360	061	253292
Sue 37	1360	063	253293
Sue 38	1360	065	253294
Amended	1381	883	
Sue 39	1360	067	253295
Sue 40	1360	069	253296
Amended	1381	885	
Sue 41	1360	071	253297
Amended	1381	887	
Sue 42	1360	073	253298
Amended	1381	889	
Sue 43	1360	075	253299
Amended	1381	891	
Sue 44	1360	077	253300
Sue 45	1360	079	253301
Amended	1381	893	
Sue 46	1360	081	253302
Sue 48	1360	083	253303

ENTERED INTO COMPUTER

83
SK
JUL 20 2000

RECEIVED
STATE OFFICE
PHOENIX, ARIZONA

JUL 10 9 14 AM '00

RECEIVED
BUREAU OF
LAND MANAGEMENT

EXHIBIT A

Page 2 Of 45

Unpatented Mining Claims and Mill Site Claims : Pinal, County, AZ
 Pioneer-Mineral Creek-Cochran-Copper Butte-Riverside Mining Districts

<u>Claim</u>	<u>Book or Docket</u>	<u>Page</u>	<u>BLM Serial No.</u>
Sue 49	1360	085	253304
Sue 50	1360	087	253305
Sue 51	1360	089	253306
Sue 52	1360	091	253307
Sue 53	1360	093	253308
Sue 54	1360	095	253309
Sue 55	1360	097	253310
Sue 56	1360	099	253311
Sue 57	1360	101	253312
Sue 58	1360	103	253313
Sue 59	1360	105	253314
Sue 60	1360	107	253315
Sue 61	1360	109	253316
Sue 62	1360	111	253317
Sue 63	1360	113	253318
Sue 64	1360	115	253319
Sue 66	1360	119	253321
Sue 67	1360	121	253322
Sue 69	1360	125	253324
Sue 71	1360	129	253326
Sue 72	1360	131	253327
Sue 73	1360	133	253328
Sue 74	1360	135	253329
Sue 75	1360	137	253330
Sue 76	1360	139	253331
Sue 77	1360	141	253332
Sue 78	1360	143	253333
Sue 79	1360	145	253334
Sue 80	1360	147	253335
Sue 81	1360	149	253336
Sue 82	1360	151	253337
Sue 83	1360	153	253338
Sue 84	1360	155	253339
Sue 85	1360	157	253340
Sue 86	1360	159	253341

RECEIVED
 BUREAU OF
 LAND MANAGEMENT

JUL 10 9 14 AM '00

STATE OFFICE
 PHOENIX, ARIZONA

ENTERED INTO COMPUTER

JUL 20 2000

EXHIBIT A

Unpatented Mining Claims and Mill Site Claims : Pinal, County, AZ
Pioneer-Mineral Creek-Cochran-Copper Butte-Riverside Mining Districts

<u>Claim</u>	<u>Book or Docket</u>	<u>Page</u>	<u>BLM Serial No.</u>
Sue 87	1360	161	253342
Sue 88	1360	163	253343
Sue 89	1360	165	253344
Sue 90	1360	167	253345
Sue 91	1360	169	253346
Sue 92	1360	171	253347
Sue 93	1360	173	253348
Sue 94	1360	175	253349
Sue 95	1360	177	253350
Sue 96	1360	179	253351
Sue 97	1360	181	253352
Sue 98	1360	183	253353
Sue 99	1360	185	253354
Sue 100	1360	187	253355
Sue 101	1360	189	253356
Sue 102	1360	191	253357
Sue 103	1360	193	253358
Sue 104	1360	195	253359
Sue 105	1360	197	253360
Sue 116	1360	199	253361
Sue 117	1360	201	253362
Sue 118	1360	203	253363
Sue 119	1360	205	253364
Sue 201	1360	207	253365
TW 12	1360	241	253366
TW 13	1360	243	253367
TW 14	1360	245	253368
Amended	1381	901	
TW 15	1360	247	253369
TW 16	1360	249	253370
TW 17	1360	251	253371
TW 18	1360	253	253372
TW 19	1360	255	253373
TW 20	1360	257	253374
TW 21	1360	259	253375

34

ENTERED INTO COMPUTER

JS JUL 20 2000 *JS*

ARIZONA
STATE OFFICE
PIONEER, ARIZONA

JUL 10 9 14 AM '00

RECEIVED
BUREAU OF
LAND MANAGEMENT

EXHIBIT A

Unpatented Mining Claims and Mill Site Claims : Pinal, County, AZ
Pioneer-Mineral Creek-Cochran-Copper Butte-Riverside Mining Districts

<u>Claim</u>	<u>Book or Docket</u>	<u>Page</u>	<u>BLM Serial No.</u>
TW 22	1360	261	253376
TW 23	1360	263	253377
TW 24	1360	265	253378
TW 25	1360	267	253379
TW 26	1360	269	253380
TW 29	1360	271	253381
TW 30	1360	273	253382
TW 31	1360	275	253383
TW 32	1360	277	253384
TW 33	1360	279	253385
TW 34	1360	281	253386
TW 35	1360	283	253387
TW 36	1360	285	253388
TW 37	1360	287	253389
TW 38	1360	289	253390
TW 39	1360	291	253391
TW 40	1360	293	253392
TW 41	1360	295	253393
TW 42	1360	297	253394
TW 43	1360	299	253395
TW 44	1360	301	253396
TW 45	1360	303	253397
TW 46	1360	305	253398
TW 47	1360	307	253399
TW 48	1360	309	253400
TW 49	1360	311	253401
TW 50	1360	313	253402
TW 51	1360	315	253403
TW 52	1360	317	253404
TW 53	1360	319	253405
TW 54	1360	321	253406
TW 55	1360	323	253407
TW 56	1360	325	253408
TW 57	1360	327	253409
TW 58	1360	329	253410

ENTERED INTO COMPUTER

JUL 20 2000

ARIZONA
STATE OFFICE
PIONEER DISTRICT

JUL 10 9 14 AM '00

RECEIVED
BUREAU OF
LAND MANAGEMENT

EXHIBIT A

Unpatented Mining Claims and Mill Site Claims : Pinal, County, AZ
Pioneer-Mineral Creek-Cochran-Copper Butte-Riverside Mining Districts

<u>Claim</u>	<u>Book or Docket</u>	<u>Page</u>	<u>BLM Serial No.</u>
TW 59	1360	331	253411
TW 60	1360	333	253412
TW 61	1360	335	253413
TW 62	1360	337	253414
TW 63	1360	339	253415
TW 64	1360	341	253416
TW 65	1360	343	253417
TW 66	1360	345	253418
TW 67	1360	347	253419
TW 68	1360	349	253420
TW 69	1360	351	253421
TW 70	1360	353	253422
TW 71	1360	355	253423
TW 72	1360	357	253424
TW 73	1360	359	253425
TW 74	1360	361	253426
TW 75	1360	363	253427
TW 102	1360	365	253428
TW 103	1360	367	253429
TW 104	1360	369	253430
Copper Butte 20	1359	975	253456
Copper Butte 21	1359	977	253457
Terra 1	1360	209	253460
Terra 2	1360	211	253461
Amended	1381	895	
Terra 3	1360	213	253462
Terra 4	1360	215	253463
Terra 5	1360	217	253464
Terra 8	1360	223	253467
Terra 9	1360	225	253468
Terra 10	1360	227	253469
Terra 11	1360	229	253470
Terra 12	1360	231	253471
Terra 13	1360	233	253472
Terra 14	1360	235	253473

ENTERED INTO COMPUTER

JUL 20 2000

RECEIVED
BUREAU OF
LAND MANAGEMENT
STATE OF ARIZONA
PHOENIX, ARIZONA

JUL 10 9 14 AM '00

RECEIVED
BUREAU OF
LAND MANAGEMENT

34

EXHIBIT A

Unpatented Mining Claims and Mill Site Claims : Pinal, County, AZ
Pioneer-Mineral Creek-Cochran-Copper Butte-Riverside Mining Districts

<u>Claim</u>	<u>Book or Docket</u>	<u>Page</u>	<u>BLM Serial No.</u>
Amended	1381	897	
Terra 15	1360	237	253474
Amended	1381	899	
Terra 16	1360	239	253475
Walnut Canyon 1	1360	295	253476
Walnut Canyon 2	1360	393	253477
Walnut Canyon 3	1360	391	253478
Walnut Canyon 4	1360	389	253479
Walnut Canyon 5	1360	387	253480
Walnut Canyon 6	1360	385	253481
Walnut Canyon 7	1360	383	253482
Walnut Canyon 8	1360	381	253483
Walnut Canyon 14	1360	377	253485
Walnut Canyon 15	1360	375	253486
Walnut Canyon 18	1360	373	253487
Walnut Canyon 19	1360	371	253488
Butte #1	1553	378	289373
Butte #2	1553	379	289374
Sue 65	1869	958-959	325895
Sue 70	1869	960-961	325896

Adobe	52, Mines	493	67026
Amended	372	493	
A Hunch No. 2	70, Mines	151	67027
Amended	213	35	
A Hunch No. 3	70, Mines	488	67028
Amended	213	36	
A Hunch No. 4	73, Mines	267	67029
Amended	213	37	
A Hunch No. 5	73, Mines	268	67030
Amended	213	38	
A Hunch No. 6	73, Mines	269	67031
Amended	213	39	

ENTERED INTO COMPUTER

JUL 20 2000

[Handwritten signatures]

RECEIVED
BUREAU OF
LAND MANAGEMENT
JUL 10 9 15 AM '00
ARIZONA
STATE OFFICE
PHOENIX, ARIZONA

24

EXHIBIT A

Unpatented Mining Claims and Mill Site Claims : Pinal, County, AZ
Pioneer-Mineral Creek-Cochran-Copper Butte-Riverside Mining Districts

<u>Claim</u>	<u>Book or Docket</u>	<u>Page</u>	<u>BLM Serial No.</u>
A Hunch No. 7	78, Mines	241	67032
Amended	213	40	
Canyon No. 6	364	200	67033
Carnation	30, Mines	499	67035
Chest	35, Mines	197	67036
Chloride Gulch	15, Mines	219	67037
Amended	36, Mines	591	
Combination	30, Mines	499	67038
Contact No. 3	32, Mines	531	67039
Copper Ace No. 1	264	537	67040
Copper Ace No. 2	264	538	67041
Copper Ace No. 3	264	539	67042
Copper Ace No. 4	264	540	67043
Copper Zone No. 4	24, Mines	543	67045
Amended	372	491	
Copper Zone No. 5	24, Mines	544	67046
Amended	372	492	
Happy Vale	35, Mines	421	67047
Led	35, Mines	301	67048
Major	32, Mines	531	67049
Major No. 2	32, Mines	532	67050
Major No. 3	32, Mines	533	67051
Major No. 4	35, Mines	421	67052
Major No. 5	46, Mines	26	67053
Major No. 6	46, Mines	27	67054
Mescal No. 1	188	564	67055
Amended	193	425	
Mescal No. 2	188	565	67056
Mescal No. 3	188	566	67057
Mescal No. 4	188	567	67058
Mescal No. 5	189	328	67059
Mescal No. 6	188	568	67060
Mescal No. 7	188	569	67061
Mescal No. 8	189	55	67062
Mescal No. 9	189	56	67063

ENTERED INTO COMPUTER

JUL 20 2000

RECEIVED
STATE OFFICE
PIONEER, ARIZONA

JUL 10 9 15 AM '00

RECEIVED
BUREAU OF
LAND MANAGEMENT

30

30

EXHIBIT A

Unpatented Mining Claims and Mill Site Claims : Pinal, County, AZ
Pioneer-Mineral Creek-Cochran-Copper Butte-Riverside Mining Districts

<u>Claim</u>	<u>Book or Docket</u>	<u>Page</u>	<u>BLM Serial No.</u>
Mescal No. 10	189	57	67064
Mescal No. 11	189	58	67065
Mescal No. 12	189	59	67066
Mescal No. 13	189	60	67067
Mescal No. 14	189	61	67068
Mescal No. 15	189	62	67069
Mescal No. 16	189	329	67070
Mescal No. 17	189	63	67071
Mescal No. 18	189	199	67072
Mescal No. 19	189	64	67073
Mescal No. 20	189	65	67074
Mescal No. 21	189	210	67075
Mescal No. 22	189	201	67076
Mescal No. 23	189	202	67077
Mescal No. 24	189	203	67078
Mescal No. 25	189	204	67079
Mescal No. 26	189	205	67080
Amended	194	528	
Mescal No. 27	194	529	67081
Mescal No. 28	194	530	67082
Mescal No. 29	194	531	67083
Mescal No. 30	194	532	67084
Mescal No. 31	194	533	67085
Mescal No. 32	194	534	67086
Mescal No. 33	194	535	67087
Mescal No. 34	194	536	67088
Mescal No. 35	194	537	67089
Mescal No. 36	194	538	67090
Mescal No. 37	194	539	67091
Mescal No. 38	194	540	67092
Mescal No. 39	194	541	67093
Mescal No. 40	195	564	67094
Mescal No. 41	195	565	67095
Mescal No. 42	195	566	67096
Mescal No. 43	197	230	67097

ENTERED INTO COMPUTER

JUL 20 2000

STATE OFFICE
PHOENIX, ARIZONA

JUL 10 9 15 AM '00

RECEIVED
BUREAU OF
LAND MANAGEMENT

EXHIBIT A

Unpatented Mining Claims and Mill Site Claims : Pinal, County, AZ
Pioneer-Mineral Creek-Cochran-Copper Butte-Riverside Mining Districts

<u>Claim</u>	<u>Book or Docket</u>	<u>Page</u>	<u>BLM Serial No.</u>
Mescal No. 44	197	231	67098
Mescal No. 45	197	232	67099
Mescal No. 46	197	233	67100
Mescal No. 47	197	234	67101 ✓
Amended	1869	910-911	
Mescal No. 49	197	236	67103
Amended	1869	914-914	
Mescal No. 50	195	562	67104
Amended	1869	916	
Mescal No. 51	195	563	67105
Mesquite No. 1	197	228	67106
Mesquite No. 2	197	229	67107
Odessa	35, Mines	422	67108
Olive	35, Mines	198	67109
Recall	35, Mines	198	67110
Rustler No. 1	364	196	67111
Rustler No. 2	364	197	67112
Rustler No. 3	364	198	67113
Rustler No. 4	364	199	67114
Silverball (SilverBall)	39, Mines	457	67115
Silver King	31, Mines	495	67116
Silver Lead	31, Mines	496	67117
Silver Leaf (SilverLeap)	31, Mines	497	67118
Silver Leap No. 3	32, Mines	530	67119
Silver Queen	31, Mines	496	67120
Silver Threads	31, Mines	497	67121
Star	31, Mines	494	67122
Would be Expert	31, Mines	302	67123 ✓
Southern No. 1	297	230	67173
Southern No. 2	297	231	67174
Southern No. 3	297	232	67175
Southern No. 4	297	233	67176
Southern No. 5	297	234	67177
Amended	1869	940-941	
Southern No. 6	297	235	67178

ENTERED INTO COMPUTER

AS JUL 20 2000 *AS*

RECEIVED
STATE OFFICE
PHOENIX, ARIZONA

JUL 10 9 15 AM '00

RECEIVED
BUREAU OF
LAND MANAGEMENT

31

EXHIBIT A

Unpatented Mining Claims and Mill Site Claims : Pinal, County, AZ
Pioneer-Mineral Creek-Cochran-Copper Butte-Riverside Mining Districts

<u>Claim</u>	<u>Book or Docket</u>	<u>Page</u>	<u>BLM Serial No.</u>
Amended	1869	942-943	
Southern No. 7	334	532	67179
Southern No. 8	334	533	67180
Amended	1869	944-945	
Ray Southern 1	47, Mines	462	67181
Ray Southern 5	47, Mines	463	67182
Amended	1869	918-919	
Ray Southern 6	47, Mines	464	67183
Amended	1869	920-921	
Ray Southern 7	47, Mines	465	67184
Amended	1869	922-923	
Ray Southern 10	47, Mines	468	67187
Amended	1869	924-925	
Ray Southern 11	47, Mines	469	67188
Amended	297	236	
Ray Southern 12	47, Mines	470	67189
Amended	1869	926-927	
Ray Southern 16	55, Mines	355	67193
Ray Southern 17	56, Mines	527	67195
Amended	1869	934-935	
Ray Southern 39	155	134	67196
Amended	360	522	
Reamended	1869	636-937	
Ray Southern 40	155	86	67197
Amended	360	523	
Reamended	1869	938-939	
Ray Southern 41	155	87	67198
Amended	360	524	
Ray Southern 42	158	88	67199
Amended	360	525	
Bur No. 1	719	609	67249
Amended	974	225	
Bur No. 2	719	610	67250
Amended	974	227	
Bur No. 3	719	611	67251 18

ENTERED INTO COMPUTER
JUL 20 2000

RECEIVED
BUREAU OF
LAND MANAGEMENT
PINAL COUNTY, ARIZONA

JUL 10 9 15 AM '00

EXHIBIT A

Unpatented Mining Claims and Mill Site Claims : Pinal, County, AZ
Pioneer-Mineral Creek-Cochran-Copper Butte-Riverside Mining Districts

<u>Claim</u>	<u>Book or Docket</u>	<u>Page</u>	<u>BLM Serial No.</u>
Amended	974	229	
Bur No. 4	719	612	67252
Amended	974	231	
Bur No. 5	719	613	67253
Amended	974	233	
Bur No. 6	719	614	67254
Amended	974	235	
Bur No. 7	719	615	67255
Amended	974	237	
Bur No. 8	719	616	67256
Amended	974	239	
Bur No. 9	719	617	67257
Amended	974	241	
Bur No. 10	719	618	67258
Amended	974	243	
Reamended	1890	405-406	
Bur No. 11	719	619	67259
Amended	974	245	
Bur No. 12	719	620	67260
Amended	974	247	
Reamended	1890	407-408	
Bur No. 13	719	621	67261
Amended	974	249	
Bur No. 14	719	622	67262
Amended	974	251	
Reamended	1890	409-410	
Bur No. 15	719	623	67263
Amended	974	253	
Bur No. 16	719	624	67264
Amended	974	255	
Reamended	1890	411-412	
Bur No. 17	719	625	67265
Amended	974	257	
Reamended	1890	413-414	
Bur No. 18	719	626	67266

ENTERED INTO COMPUTER

JUL 20 2000

ARIZONA
STATE OF THE
PIONEER & ARIZONA

JUL 10 9 15 AM '00

RECEIVED
BUREAU OF
LAND MANAGEMENT

EXHIBIT A

Unpatented Mining Claims and Mill Site Claims : Pinal, County, AZ
 Pioneer-Mineral Creek-Cochran-Copper Butte-Riverside Mining Districts

<u>Claim</u>	<u>Book or Docket</u>	<u>Page</u>	<u>BLM Serial No.</u>
Amended	974	259	
Reamended	1890	415-416	
Bur No. 19	719	627	67267
Amended	974	261	
Reamended	1890	417-418	
Bur No. 20	719	628	67268
Amended	974	263	
Reamended	1890	419-420	
Bur No. 22	719	630	67269
Amended	974	265	
Reamended	1869	946-947	
Bur No. 24	719	632	67271
Amended	974	269	
Reamended	1869	948-949	
Bur No. 26	719	634	67273
Amended	974	273	
Reamended	1869	950-951	
Bur No. 27	719	635	67274
Amended	974	275	
Bur No. 28	719	636	67275
Amended	974	277	
Reamended	1869	952-953	
Bur No. 30	719	638	67277
Amended	974	281	
Reamended	1869	954-955	
Bur No. 31	719	639	67278
Amended	974	283	
Bur No. 32	719	640	67279
Amended	974	285	
Reamended	1869	956-957	
Bur No. 33	719	641	67280
Amended	974	287	
Bur No. 34	719	642	67281
Amended	974	289	
Reamended	1869	970-971	

RECEIVED
 BUREAU OF
 LAND MANAGEMENT
 STATE OF ARIZONA
 PIONEER-MINERAL CREEK

JUL 10 9 15 AM '00

ENTERED INTO COMPUTER

JUL 20 2000
 RECEIVED

EXHIBIT A

Unpatented Mining Claims and Mill Site Claims : Pinal, County, AZ
Pioneer-Mineral Creek-Cochran-Copper Butte-Riverside Mining Districts

<u>Claim</u>	<u>Book or Docket</u>	<u>Page</u>	<u>BLM Serial No.</u>
Bur No. 37	719	645	67284
Amended	974	295	
Bur No. 39	719	647	67286
Amended	974	299	
Bur No. 40	719	648	67287
Amended	974	301	
Reamended	1869	978-979	
Bur No. 41	719	649	67288
Amended	974	303	
Bur No. 43	720	591	67289
Amended	974	305	
Bur No. 45	719	651	67290
Amended	974	307	
Bur No. 46	719	652	67291
Amended	974	309	
Bur No. 47	719	653	67292
Amended	974	311	
Bur No. 48	719	654	67293
Amended	974	313	
Bur No. 49	719	655	67294
Amended	974	315	
Bur No. 50	719	656	67295
Amended	974	317	
Bur No. 51	719	657	67296
Amended	974	319	
Reamended	1890	421-422	
Bur No. 52	719	658	67297
Amended	974	321	
Bur No. 53	719	659	67298
Amended	974	323	
Reamended	1890	423-424	
Bur No. 54	719	660	67299
Amended	974	325	
Bur No. 55	719	661	67300
Amended	974	327	

APPLIED
STATE OFFICE
PIONEER, ARIZONA

JUL 10 9 15 AM '00

RECEIVED
BUREAU OF
LAND MANAGEMENT

ENTERED INTO COMPUTER

83 JUL 20 2000

EXHIBIT A

Unpatented Mining Claims and Mill Site Claims : Pinal, County, AZ
Pioneer-Mineral Creek-Cochran-Copper Butte-Riverside Mining Districts

<u>Claim</u>	<u>Book or Docket</u>	<u>Page</u>	<u>BLM Serial No.</u>
Reamended	1890	425-426	
Bur No. 56	719	662	67301
Amended	974	329	
Bur No. 57	719	663	67302
Amended	974	331	
Reamended	1890	427-428	
Bur No. 58	719	664	67303
Amended	974	333	
Bur No. 59	719	665	67304
Amended	974	335	
Reamended	1890	429-430	
Bur No. 60	719	666	67305
Amended	974	337	
Reamended	1890	431-432	
Bur No. 61	719	667	67306
Amended	974	339	
Reamended	1890	433-434	
Bur No. 62	719	668	67307
Amended	974	341	
Reamended	1890	435-436	
Bur No. 63	719	669	67308
Amended	974	343	
Reamended	1890	437-438	
Bur No. 64	719	670	67309
Amended	974	345	
Reamended	1890	439-440	
Bur No. 65	719	671	67310
Amended	974	347	
Reamended	1890	441-442	
Bur No. 66	719	672	67311
Amended	974	349	
Bur No. 67	719	673	67312
Amended	974	351	
Reamended	1890	443-444	
Bur No. 68	719	674	67313

ENTERED INTO COMPUTER
JUL 20 2000
JS *JS*

ARIZONA
STATE OFFICE
PHOENIX, ARIZONA

JUL 10 9 15 AM '00

RECEIVED
BUREAU OF
LAND MANAGEMENT

B
13

EXHIBIT A

Unpatented Mining Claims and Mill Site Claims : Pinal, County, AZ
Pioneer-Mineral Creek-Cochran-Copper Butte-Riverside Mining Districts

<u>Claim</u>	<u>Book or Docket</u>	<u>Page</u>	<u>BLM Serial No.</u>
Amended	974	353	
Bur No. 69	719	675	67314
Amended	974	355	
Reamended	1890	445-446	
Bur No. 71	719	677	67315
Amended	974	357	
Bur No. 73	719	679	67316
Amended	974	359	
Bur No. 75	719	681	67317
Amended	974	361	
Bur No. 77	719	683	67318
Amended	974	363	
Reamended	1869	980-981	
Bur No. 83	719	689	67321
Amended	974	369	
Reamended	1869	984-985	
Bur No. 86	719	690	67322
Amended	974	371	
Bur No. 87	719	691	67323
Amended	974	373	
Bur No. 88	719	692	67324
Amended	974	375	
Bur No. 89	719	693	67325
Amended	974	377	
Bur No. 90	719	694	67326
Amended	974	379	
Bur No. 91	719	695	67327
Amended	974	381	
Bur No. 92	719	696	67328
Amended	974	383	
Bur No. 93	719	697	67329
Amended	974	385	
Bur No. 94	719	698	67330
Amended	974	387	
Bur No. 95	719	699	67331

ENTERED INTO COMPUTER

83 JUL 20 2000 *JK*

ARIZONA
STATE OFFICE
PHOENIX, ARIZONA

JUL 10 9 15 AM '00

RECEIVED
BUREAU OF
LAND MANAGEMENT

16 16

EXHIBIT A

Unpatented Mining Claims and Mill Site Claims : Pinal, County, AZ
Pioneer-Mineral Creek-Cochran-Copper Butte-Riverside Mining Districts

<u>Claim</u>	<u>Book or Docket</u>	<u>Page</u>	<u>BLM Serial No.</u>
Amended	974	389	
Bur No. 116	719	718	67332
Amended	974	391	
Bur No. 117	719	719	67333
Amended	974	393	
Bur No. 118	719	720	67334
Amended	974	395	
Bur No. 119	719	721	67335
Amended	974	397	
Bur No. 120	719	722	67336
Amended	974	399	
Bur No. 121	719	723	67337
Amended	974	401	
Bur No. 122	719	724	67338
Amended	974	403	
Bur No. 123	719	725	67339
Amended	974	405	
Bur No. 124	719	726	67340
Amended	974	407	
Bur No. 125	719	727	67341
Amended	974	409	
Bur No. 126	719	728	67432 67342
Amended	974	411	
Bur No. 127	719	729	67343
Amended	974	413	
Bur No. 128	719	730	67344
Amended	974	415	
Bur No. 129	719	731	67345
Amended	974	417	
Bur No. 130	719	732	67346
Amended	974	419	
Blue Hills No. 1	280	374	67428
Blue Hills No. 2	280	375	67429
Blue Hills No. 3	280	376	67430
Blue Hills No. 4	280	377	67431

ARIZONA
 STATE OFFICE
 PHOENIX, ARIZONA

RECEIVED
 BUREAU OF
 LAND MANAGEMENT
 JUL 10 9 16 AM '00

ENTERED INTO COMPUTER

JK JUL 20 2000

EXHIBIT A

Unpatented Mining Claims and Mill Site Claims : Pinal, County, AZ
Pioneer-Mineral Creek-Cochran-Copper Butte-Riverside Mining Districts

<u>Claim</u>	<u>Book or Docket</u>	<u>Page</u>	<u>BLM Serial No.</u>
Blue Hills No. 5	280	378	67432
Blue Hills No. 6	280	379	67433
Blue Hills No. 7	280	380	67434
Blue Hills No. 8	280	381	67435
Blue Hills No. 9	280	382	67436
Blue Hills No. 10	280	383	67437
Blue Hills No. 11	280	384	67438
Blue Hills No. 12	280	385	67439
Ray No. 2	545	102	67441
Ray No. 4	545	104	67443
Ray No. 5	545	105	67444
Ray No. 6	545	106	67445
Ray No. 7	545	107	67446
Ray No. 8	545	108	67447
Ray No. 9	545	109	67448
Ray No. 10	545	110	67449
Ray No. 11	545	111	67450
Ray No. 12	545	112	67451
Ray No. 13	545	113	67452
Ray No. 14	545	114	67453
Ray No. 15	552	367	67454
Ray No. 16	545	116	67455
Ray No. 17	545	117	67456
Ray No. 18	545	118	67457
Ray No. 20	545	120	67459
Ray No. 21	545	121	67460
Ray No. 22	552	381	67461
Ray No. 23	545	122	67462
Ray No. 24	552	382	67463
Ray No. 25	545	123	67464
Ray No. 26	552	383	67465
Ray No. 27	545	124	67466
Ray No. 28	552	384	67467
Ray No. 29	545	125	67468
Ray No. 30	552	385	67469

RECEIVED
BUREAU OF
LAND MANAGEMENT
JUL 10 9 16 AM '00

STATE OFFICE
PIONEER, ARIZONA

ENTERED INTO COMPUTER
JUL 20 2000

Handwritten initials and signature

EXHIBIT A

Unpatented Mining Claims and Mill Site Claims : Pinal, County, AZ
Pioneer-Mineral Creek-Cochran-Copper Butte-Riverside Mining Districts

<u>Claim</u>	<u>Book or Docket</u>	<u>Page</u>	<u>BLM Serial No.</u>
Ray No. 31	552	386	67470
Ray No. 32	552	387	67471
Ray No. 33	552	388	67472
Ray No. 34	552	389	67473
Ray No. 35	545	126	67474
Ray No. 36	545	127	67475
Ray No. 37	545	128	67476
Ray No. 38	545	129	67477
Ray No. 39	545	130	67478
Ray No. 40	545	131	67479
Ray No. 41	545	132	67480
Ray No. 42	545	133	67481
Ray No. 43	552	390	67482
Ray No. 44	552	391	67483
Ray No. 45	552	392	67484
Ray No. 46	552	393	67485
Ray No. 47	552	394	67486
Ray No. 48	552	395	67487
Ray No. 49	546	444	67488
Ray No. 50	546	445	67489
Ray No. 51	546	446	67490
Ray No. 52	546	447	67491
Ray No. 53	546	448	67492
Ray No. 54	546	449	67493
Ray No. 55	546	450	67494
Ray No. 56	546	451	67495
Ray No. 57	546	452	67496
Ray No. 58	546	453	67497
Ray No. 59	546	454	67498
Ray No. 60	552	396	67499
Ray No. 61	548	185	67500
Ray No. 62	548	186	67501
Ray No. 63	548	187	67502
Ray No. 64	548	188	67503
Ray No. 65	548	189	67504

RECEIVED
BUREAU OF
LAND MANAGEMENT

JUL 10 9 16 AM '00

STATE OFFICE
PIONEER, ARIZONA

ENTERED INTO COMPUTER

8/3

JUL 20 2000

[Handwritten signature]

EXHIBIT A

Unpatented Mining Claims and Mill Site Claims : Pinal, County, AZ
Pioneer-Mineral Creek-Cochran-Copper Butte-Riverside Mining Districts

<u>Claim</u>	<u>Book or Docket</u>	<u>Page</u>	<u>BLM Serial No.</u>
Ray No. 66	548	190	67505
Ray No. 67	548	191	67506
Ray No. 68	548	192	67507
Ray No. 69	548	193	67508
Ray No. 70	548	194	67509
Ray No. 71	548	195	67510
Ray No. 72	548	196	67511
Ray No. 73	552	370	67512
Ray No. 74	552	371	67513
Ray No. 75	552	372	67514
Ray No. 76	552	373	67515
Ray No. 77	552	374	67516
Ray No. 78	552	375	67517
Ray No. 79	552	376	67518
Ray No. 80	552	377	67519
Ray No. 81	552	378	67520
Ray No. 82	552	379	67521
Ray No. 83	552	380	67522
Ray No. 84	758	967	67523
Ray No. 85	758	968	67524
Ray No. 86	758	969	67525
Ray No. 87	758	970	67526
Ray No. 88	758	971	67527
Ray No. 89	758	972	67528
Ray No. 90	758	973	67529
Ray No. 91	758	974	67530
Ray No. 92	758	975	67531
Ray No. 93	758	976	67532
Ray No. 94	758	977	67533
Ray No. 95	758	978	67534
Ray No. 96	758	979	67535
Ray No. 97	758	980	67536 ✓
Ray No. 99	785	780	67538
Ray No. 100	785	781	67539
Ray No. 101	785	782	67540

ENTERED INTO COMPUTER

JUL 20 2000

ARIZONA
STATE OFFICE
PHOENIX, ARIZONA

JUL 10 9 16 AM '00

RECEIVED
BUREAU OF
LAND MANAGEMENT

EXHIBIT A

Unpatented Mining Claims and Mill Site Claims : Pinal, County, AZ
Pioneer-Mineral Creek-Cochran-Copper Butte-Riverside Mining Districts

<u>Claim</u>	<u>Book or Docket</u>	<u>Page</u>	<u>BLM Serial No.</u>
Pat No. 1	1076	304	138158
Pat No. 2	1076	306	138159
Pat No. 3	1076	308	138160
Pat No. 4	1076	310	138161
RMD No. 39	1083	493	141524
RMD no. 40	1083	495	141525
RMD No. 41	1083	497	141526
RMD No. 42	1083	499	141527
RMD No. 43	1083	501	141528
RMD No. 44	1083	503	141529
RMD No. 45	1083	505	141530
RMD No. 46	1083	507	141531
RMD No. 47	1083	509	141532
RMD No. 48	1083	511	141533
RMD No. 49	1083	513	141534
RMD No. 50	1083	515	141535
RMD No. 51	1083	517	141536
RMD No. 52	1083	519	141537
RMD No. 53	1083	521	141538
RMD No. 54	1083	523	141539
RMD No. 55	1083	525	141540
RMD No. 56	1083	527	141541
RMD No. 57	1083	529	141542
RMD No. 58	1083	531	141543
RMD No. 59	1083	533	141544
RMD No. 60	1083	535	141545
RMD No. 61	1083	537	141546
RMD No. 62	1083	539	141547
RMD No. 63	1083	541	141548
RMD No. 64	1083	543	141549
RMD No. 65	1083	545	141550
RMD No. 66	1083	547	141551
RMD No. 67	1083	549	141552
RMD No. 68	1083	551	141553
RMD No. 69	1083	553	141554

ENTERED INTO COMPUTER
JUL 20 2000
JS
Xo

STATE OFFICE
PIONEER, ARIZONA

JUL 10 9 16 AM '00

RECEIVED
BUREAU OF
LAND MANAGEMENT

35

- 35

EXHIBIT A

Unpatented Mining Claims and Mill Site Claims : Pinal, County, AZ
Pioneer-Mineral Creek-Cochran-Copper Butte-Riverside Mining Districts

<u>Claim</u>	<u>Book or Docket</u>	<u>Page</u>	<u>BLM Serial No.</u>
RMD No. 70	1083	555	141555
RMD No. 137	1083	689	141622
RMD No. 138	1083	691	141623
Mescal No. 48	1869	912-913	325897
Ray Southern 14	1869	928-929	325898
Ray Southern	1869	930-931	325899
Ray Southern 16-A	1869	932-933	325900
Bur No. 35	1869	972-973	325904
Bur No. 36	1869	974-975	325905
Bur No. 38	1869	976-977	325906
Bur No. 81	1869	982-983	325907
Ray No. 98	1869	986-987	325908

Elder 3	1671	022	303735
Elder 4	1671	024	303736
Elder 5	1671	026	303737
Elder 6	1671	028	303738
Elder 7	1671	030	303739
Elder 8	1671	032	303740
Elder 9	1671	034	303741
Elder 10	1671	036	303742
Elder 11	1671	038	303743
Elder 12	1671	040	303744
Elder 15	1671	046	303747
Amended	1869	964-965	
Elder 17	1671	050	303749
Elder 19	1671	054	303751
Elder 21	1671	058	303753
Elder 23	1671	062	303755
Elder 30	1671	076	303762
Elder 31	1671	078	303763
Elder 32	1671	080	303764
Elder 33	1671	082	303765

STATE OF ARIZONA
BUREAU OF LAND MANAGEMENT
PHOENIX, ARIZONA

JUL 10 9 16 AM '00

RECEIVED
BUREAU OF
LAND MANAGEMENT

ENTERED INTO COMPUTER

Handwritten initials

JUL 20 2000

Handwritten signature

EXHIBIT A

Unpatented Mining Claims and Mill Site Claims : Pinal, County, AZ
Pioneer-Mineral Creek-Cochran-Copper Butte-Riverside Mining Districts

<u>Claim</u>	<u>Book or Docket</u>	<u>Page</u>	<u>BLM Serial No.</u>
Elder 34	1671	084	303766
Elder 35	1671	086	303767
Elder 36	1671	088	303768
Elder 37	1671	090	303769
Elder 38	1671	092	303770
Elder 39	1671	094	303771
Elder 48	1671	096	303772
Elder 49	1671	098	303773
Elder 50	1671	100	303774
Elder 51	1671	102	303775
Elder 52	1671	104	303776
Elder 53	1671	106	303777
Elder 54	1671	108	303778
Elder 55	1671	110	303779
Elder 56	1671	112	303780
Elder 57	1671	114	303781
Elder 2	1752	867	315170
Elder 40	1752	869	315171
Elder 41	1752	871	315172
Elder 42	1752	873	315173
Elder 43	1752	875	315174
Elder 44	1752	877	315175
Elder 45	1752	879	315176
Elder 46	1752	881	315177
Elder 47	1752	883	315178
Elder 58	1752	885	315179
Elder 59	1752	887	315180
Elder 60	1752	889	315181
Elder 61	1752	891	315182
Elder 62	1752	962-963	325901* 315183
Elder 63	1752	895	315184
Elder 64	1752	897	315185
Elder 65	1752	899	315186
Elder 13A	1869	962-963	325901*
Elder 18A	1869	966-967	325902

ENTERED INTO COMPUTER

JUL 20 2000

STATE OF ARIZONA
PROPERTY, ARIZONA

JUL 10 9 16 AM '00

RECEIVED
BUREAU OF
LAND MANAGEMENT

EXHIBIT A

Unpatented Mining Claims and Mill Site Claims : Pinal, County, AZ
Pioneer-Mineral Creek-Cochran-Copper Butte-Riverside Mining Districts

<u>Claim</u>	<u>Book or Docket</u>	<u>Page</u>	<u>BLM Serial No.</u>
Elder 22A	1869	968-969	325903

Portland 5	683	163	67373

Portland 6	683	164	67374
Portland 7	683	166	67375

Teapot No. 11	850	617	1186
Teapot No. 12	850	618	1187
Livingston No. 2	133	196	67365
New Year No. 3	57, Mines	575	67366
New Year No. 4	57, Mines	576	67367
New Year No. 5	57, Mines	577	67368
New Year No. 6	57, Mines	578	67369
New Year No. 7	57, Mines	579	67370
New Year No. 8	57, Mines	580	67371
New Year No. 9	57, Mines	581	67372
Portland No. 8	720	592	67376
Portland No. 9	720	593	67377
Portland No. 10	720	594	67378
Portland No. 11	720	595	67379
Portland No. 12	720	596	67380
Portland No. 13	720	597	67381
Portland No. 14	720	598	67382
Portland No. 15	720	599	67383
Portland No. 16	720	600	67384
Teapot No. 1	834	692	67385
Teapot No. 2	834	693	67386
Teapot No. 3	834	694	67387
Teapot No. 4	834	695	67388
Teapot No. 5	834	696	67389

ENTERED INTO COMPUTER

JUL 20 2000

SR *Ja*

ARIZONA
STATE OFFICE
PROMISED ARIZONA

JUL 10 9 16 AM '00

RECEIVED
SUPPLY OF
LAND MANAGEMENT

28

EXHIBIT A

Unpatented Mining Claims and Mill Site Claims : Pinal, County, AZ
Pioneer-Mineral Creek-Cochran-Copper Butte-Riverside Mining Districts

<u>Claim</u>	<u>Book or Docket</u>	<u>Page</u>	<u>BLM Serial No.</u>
Teapot No. 6	834	697	67390
Teapot No. 7	834	698	67391
Teapot No. 8	834	699	67392
Teapot No. 9	834	700	67393
Teapot No. 10	834	701	67394
Red Hills No. 1	129	129	67395
Amended	152	393	
Red Hills No. 2	129	130	67396
Amended	152	394	
Red Hills No. 3	129	131	67397
Amended	152	395	
Red Hills No. 4	129	132	67398
Amended	491	46	
Red Hills No. 5	129	133	67399
Amended	491	47	
Red Hills No. 6	129	134	67400
Red Hills No. 7	129	135	67401
Red Hills No. 8	133	195	67402
Red Hills No. 9	129	137	67403
Amended	132	177	
Red Hills No. 11	129	139	67404
Amended	132	178	
Red Hills Fraction	487	394	67405
Red Bluff	495	504	67406
West No. 1	520	971	67407
West No. 2	520	972	67408
West No. 3	520	973	67409
West No. 4	520	974	67410
West No. 5	520	975	67411
West No. 6	520	976	67412
West No. 7	520	977	67413
West No. 8	520	978	67414
West No. 9	520	979	67415
West No. 10	520	980	67416
West No. 11	520	981	67417

ENTERED INTO COMPUTER

JUL 20 2000

RECEIVED
STATE OF ARIZONA
BUREAU OF LAND MANAGEMENT
PHOENIX, ARIZONA

JUL 10 9 16 AM '00

RECEIVED
BUREAU OF LAND MANAGEMENT

EXHIBIT A

Unpatented Mining Claims and Mill Site Claims : Pinal, County, AZ
Pioneer-Mineral Creek-Cochran-Copper Butte-Riverside Mining Districts

<u>Claim</u>	<u>Book or Docket</u>	<u>Page</u>	<u>BLM Serial No.</u>
West No. 12	520	982	
West No. 13	520	983	67418
West No. 14	520	984	67419
West No. 15	520	985	67420
West No. 16	520	986	67421
West No. 17	520	987	67422
West No. 18	520	988	67423
West No. 19	520	989	67424
West No. 20	520	990	67425
West No. 21	520	991	67426

Wedge No. 1	431	418	67025 ✓

Dacite #1	604	893	46919
Dacite #2	604	894	46920
Dacite #3	604	895	46921
Dacite #4	604	896	46922
Dacite #5	604	897	46923
Dacite #6	604	898	46924
Kay 139	604	861	47104
Kay 140	604	862	47105
Kay 140 Amended	1753	771 and 772	
Kay 144	604	866	47109
Kay 152	604	874	47117
Kay 154	604	876	47119
LD No. 1	688	408	47272
LD No. 1 Amended	711	870	
LD No. 2	688	409	47273
LD No. 2 Amended	693	556	
LD No. 3	693	408	47274
LD No. 3 Amended	688	870	
LD No. 4	688	398	47275

26
76

ENTERED INTO COMPUTER

83 JUL 20 2000

AS

STATE OFFICE
PHOENIX, ARIZONA

JUL 10 9 17 AM '00

RECEIVED
BUREAU OF
LAND MANAGEMENT

EXHIBIT A

Unpatented Mining Claims and Mill Site Claims : Pinal, County, AZ
Pioneer-Mineral Creek-Cochran-Copper Butte-Riverside Mining Districts

<u>Claim</u>	<u>Book or Docket</u>	<u>Page</u>	<u>BLM Serial No.</u>
LD No. 4 Amended	693	558	
LD No. 5	688	399	47276
LD No. 5 Amended	693	559	
LD No. 6	688	400	47277
LD No. 6 Amended	693	560	
LD No. 7	688	401	47278
LD No. 7 Amended	693	561	
LD No. 8	688	402	47279
LD No. 8 Amended	693	562	
LD No. 9	688	410	47280
LD No. 9 Amended	716	365	
Kay 82	1732	181 and 182	313010
Kay 84	1732	185 and 186	313012
Kay 86	1732	189 and 190	313014
Kay 88	1732	193 and 194	313016
Kay 129	1732	195 and 196	313017
Kay 130	1732	197 and 198	313018
Kay 131	1732	199 and 200	313019
Kay 132	1732	201 and 202	313020
Kay 133	1732	203 and 204	313021
Kay 134	1732	205 and 206	313022
Kay 135	1732	207 and 208	313023
Kay 136	1732	209 and 210	313024
Kay 137	1732	211 and 212	313025
Kay 138	1732	213 and 214	313026
Kay 141	1732	215 and 216	313027
Kay 142	1732	217 and 218	313028
Kay 143	1732	219 and 220	313029
Kay 145	1732	221 and 222	313030
Kay 146	1732	223 and 224	313031
Kay 147	1732	225 and 226	313032
Kay 148	1732	227 and 228	313033
Kay 149	1732	229 and 230	313034
Kay 150	1732	231 and 232	313035
Kay 151	1753	767 and 768	315168

ENTERED INTO COMPUTER

8/13 JUL 20 2000

JK

AND THE
STATE OFFICE
PHOENIX, AZ 85004

JUL 10 9 17 AM '00

RECEIVED
BUREAU OF
LAND MANAGEMENT

EXHIBIT A

Unpatented Mining Claims and Mill Site Claims : Pinal, County, AZ
Pioneer-Mineral Creek-Cochran-Copper Butte-Riverside Mining Districts

<u>Claim</u>	<u>Book or Docket</u>	<u>Page</u>	<u>BLM Serial No.</u>
Kay 153	1753	769 and 770	315169
Rook No. 1	1771	262	316548
Rook No. 2	1771	263	316549
Rook No. 3	1771	264	316550
Rook No. 4	1771	265	316551
Rook No. 5	1771	266	316552
Rook No. 6	1771	267	316553
Rook No. 7	1771	268	316554

Margaret 69	559	854	45754
Margaret 69 East	568	276	45755
Margaret 133	559	860	45820
Margaret 135	559	862	45823
Margaret 137	559	864	45826
Margaret 138	559	865	45827
Margaret 138 Amended	574	588	
Margaret 139	559	866	45828
Margaret 140	559	867	45829
Margaret 140 Amended	574	589	
Margaret 153	564	531	45842
Margaret 154	564	532	45843
Margaret 155	564	533	45844
Margaret 156	564	534	45845
Margaret 157	559	874	45846
Margaret 159	559	876	45849
Margaret 161	559	878	45852
Margaret 162	559	879	45853
Margaret 162 West	568	282	45854
Margaret 163	559	880	45855
Margaret 164	559	881	45856
Margaret 164 Amended	583	785	
Margaret 164 West	568	283	45857
Margaret 165	559	882	45858

ENTERED INTO COMPUTER

MB JUL 20 2000 *[Signature]*

ARIZONA
STATE OFFICE
PHOENIX, ARIZONA

JUL 10 9 17 AM '00

RECEIVED
BUREAU OF
LAND MANAGEMENT

29

EXHIBIT A

Unpatented Mining Claims and Mill Site Claims : Pinal, County, AZ
Pioneer-Mineral Creek-Cochran-Copper Butte-Riverside Mining Districts

<u>Claim</u>	<u>Book or Docket</u>	<u>Page</u>	<u>BLM Serial No.</u>
Margaret 166	559	883	45859
Margaret 166 West	568	284	45860
Margaret 217	559	884	45901
Margaret 218	559	885	45902
Margaret 219	559	886	45903
Margaret 220	559	887	45904
Margaret 221	559	888	45905
Margaret 222	559	889	45906
Margaret 223	559	890	45907
Margaret 224	559	891	45908
Margaret 225	559	892	45909
Margaret 225 Amended	583	784	
Margaret 226	559	893	45910
Margaret 226 Amended	574	603	
Margaret 227	564	535	45911
Margaret 228	564	536	45912
Margaret 229	564	537	45913
Margaret 230	564	538	45914
Margaret 231	564	539	45915
Margaret 233	559	894	45916
Margaret 234	559	895	45917
Margaret 234 West	568	287	45918
Margaret 235	560	729	45919
Margaret 236	560	730	45920
Margaret 236 Amended	574	604	
Margaret 237	560	731	45921
Margaret 238	560	732	45922
Margaret 239	560	733	45923
Margaret 240	560	734	45924
Margaret 241	560	735	45925
Margaret 242	560	736	45926
Margaret 242 Amended	574	605	
Margaret 243	560	737	45927
Margaret 244	560	738	45928
Margaret 244 Amended	574	606	

ACCEPTED
STATE OFFICE
PINAL COUNTY, ARIZONA

JUL 10 9 17 AM '00

RECEIVED
BUREAU OF
LAND MANAGEMENT

ENTERED INTO COMPUTER

83 JUL 20 2000

EXHIBIT A

Unpatented Mining Claims and Mill Site Claims : Pinal, County, AZ
Pioneer-Mineral Creek-Cochran-Copper Butte-Riverside Mining Districts

<u>Claim</u>	<u>Book or Docket</u>	<u>Page</u>	<u>BLM Serial No.</u>
Margaret 245	560	739	45929
Margaret 246	560	740	45930
Margaret 247	559	896	45931
Margaret 248	559	897	45932
Margaret 248 Amended	574	607	
Margaret 249	561	578	45933
Margaret 250	561	579	45934
Margaret 251	561	580	45935
Margaret 252	561	581	45936
Margaret 253	561	582	45937
Margaret 254	561	583	45938
Margaret 255	561	584	45939
Margaret 256	561	585	45940
Margaret 257	561	586	45941
Margaret 258	561	587	45942
Margaret 259	561	588	45943
Margaret 260	561	589	45944
Margaret 261	560	741	45945
Margaret 262	560	742	45946
Margaret 263	560	743	45947
Margaret 264	560	744	45948
Margaret 265	561	590	45949
Margaret 266	561	591	45950
Margaret 267	561	592	45951
Margaret 268	561	593	45952
Margaret 269	560	745	45953
Margaret 270	560	746	45954
Margaret 271	560	747	45955
Margaret 272	560	748	45956
Margaret 273	561	594	45957
Margaret 274	561	595	45958
Margaret 275	561	596	45959
Margaret 276	561	596	45960
Margaret 277	561	596	45961
Margaret 278	561	597	45962

ENTERED INTO COMPUTER

13 JUL 20 2000

RECEIVED
BUREAU OF
LAND MANAGEMENT
PHOENIX, ARIZONA

JUL 10 9 17 AM '00

RECEIVED
BUREAU OF
LAND MANAGEMENT

EXHIBIT A

Unpatented Mining Claims and Mill Site Claims : Pinal, County, AZ
Pioneer-Mineral Creek-Cochran-Copper Butte-Riverside Mining Districts

<u>Claim</u>	<u>Book or Docket</u>	<u>Page</u>	<u>BLM Serial No.</u>
Margaret 279	561	598	45963
Margaret 280	561	599	45964
Margaret 281	561	600	45965
Margaret 282	561	603	45966
Margaret 283	567	542	45967
Margaret 284	567	543	45968
Margaret 285	567	544	45969
Margaret 286	567	545	45970
Margaret 287	564	540	45971
Margaret 305	565	739	45985
Margaret 306	565	740	45986
Margaret 307	565	741	45987
Margaret 308	565	742	45988
Margaret 309	565	743	45989
Margaret 310	565	744	45990
Margaret 311	565	745	45991
Margaret 312	565	746	45992
Margaret 313	565	747	45993
Margaret 314	565	748	45994
Margaret 315	565	749	45995
Margaret 316	565	750	45996
Margaret 317	565	751	45997
Margaret 318	565	752	45998
Margaret 319	565	753	45999
Margaret 320	565	754	46000
Margaret 321	567	546	46001
Margaret 322	567	547	46002
Margaret 323	567	548	46003
Margaret 324	567	549	46004
Margaret 325	565	755	46005
Margaret 327	565	757	46007
Margaret 328	565	758	46008
Margaret 331	572	914	46011
Margaret 331 Amended	614	329	
Margaret 332	572	915	46012

ENTERED INTO COMPUTER

83 JUL 20 2000
[Signature]

ARIZONA
STATE OFFICE
PHOENIX, ARIZONA

JUL 10 9 17 AM '00

RECEIVED
BUREAU OF
LAND MANAGEMENT
34
32

EXHIBIT A

Unpatented Mining Claims and Mill Site Claims : Pinal, County, AZ
Pioneer-Mineral Creek-Cochran-Copper Butte-Riverside Mining Districts

<u>Claim</u>	<u>Book or Docket</u>	<u>Page</u>	<u>BLM Serial No.</u>
Margaret 332 Amended	583	788	
Margaret 333	572	916	46013
Margaret 334	572	917	46014
Margaret 335	572	918	46015
Margaret 335 Amended	583	787	
Margaret 336	572	919	46016
Kay 1	1732	129 and 130	312984
Kay 2	1732	131 and 132	312985
Kay 3	1732	133 and 134	312986
Kay 4	1732	135 and 136	312987
Kay 5	1732	137 and 138	312988
Kay 6	1732	139 and 140	312989
Kay 7	1732	141 and 142	312990
Kay 8	1732	143 and 144	312991
Kay 9	1732	145 and 146	312992
Kay 10	1762	147 and 148	312993
Kay 11	1732	149 and 150	312994
Kay 12	1732	151 and 152	312995
Kay 13	1732	153 and 154	312996
Kay 14	1732	155 and 156	312997
Kay 15	1732	157 and 158	312998
Kay 16	1732	159 and 160	312999
Kay 17	1732	161 and 162	313000
Kay 18	1732	163 and 164	313001
Kay 19E	1732	165 and 166	313002
Kay 19W	1732	167 and 168	313003
Kay 20E	1732	169 and 170	313004
Kay 20W	1732	171 and 172	313005
Kay 21E	1732	173 and 174	313006
Kay 21W	1732	175 and 176	313007
Kay 22	1732	177 and 178	313008
Kay 81	1732	179 and 180	313009
Kay 83	1732	183 and 184	313011
Kay 85	1732	187 and 188	313013 33
Kay 87	1732	191 and 192	313015 33

ENTERED INTO COMPUTER

83 JUL 20 2000
[Signature]

ARIZONA
STATE OFFICE
PHOENIX, ARIZONA

JUL 10 9 17 AM '00

RECEIVED
BUREAU OF
LAND MANAGEMENT

EXHIBIT A

Unpatented Mining Claims and Mill Site Claims : Pinal, County, AZ
Pioneer-Mineral Creek-Cochran-Copper Butte-Riverside Mining Districts

<u>Claim</u>	<u>Book or Docket</u>	<u>Page</u>	<u>BLM Serial No.</u>

Belgravia No. 1	536	29	67349
Belgravia No. 2	536	30	67350
Belgravia No. 3	536	31	67351
Belgravia No. 4	536	32	67352
Belgravia No. 5	536	33	67353
Belgravia No. 6	536	34	67354
Belgravia No. 7	536	35	67355
Belgravia No. 8	536	36	67356
Belgravia No. 9	536	37	67357
Belgravia No. 10	536	38	67358
Belgravia No. 11	536	39	67359
Belgravia No. 12	536	40	67360
Belgravia No. 13	536	41	67361
Belgravia No. 14	536	42	67362
Belgravia No. 15	536	43	67363
Belgravia No. 16	536	44	67364

Erman No. 1	537	209	67124
Amended	974	163	
Erman No. 2	537	210	67125
Amended	974	165	
Erman No. 3	537	211	67126
Amended	974	167	
Erman No. 4	537	212	67127
Amended	974	169	
Erman No. 5	537	213	67128
Amended	974	171	
Erman No. 6	537	214	67129
Amended	974	173	
Erman No. 7	537	215	67130

ENTERED INTO COMPUTER

JB

JUL 20 2000

Sc

ARIZONA
STATE OFFICE
PHOENIX, ARIZONA

JUL 10 9 17 AM '00

RECEIVED
BUREAU OF
LAND MANAGEMENT

EXHIBIT A

Unpatented Mining Claims and Mill Site Claims : Pinal, County, AZ
Pioneer-Mineral Creek-Cochran-Copper Butte-Riverside Mining Districts

<u>Claim</u>	<u>Book or Docket</u>	<u>Page</u>	<u>BLM Serial No.</u>
Amended	974	175	
Erman No. 8	537	216	67131
Amended	974	177	
Erman No. 9	537	217	67132
Amended	974	179	
Erman No. 10	537	218	67133
Amended	974	181	
Erman No. 11	537	219	67134
Amended	974	183	
Erman No. 12	537	220	67135
Amended	974	185	
Erman No. 13	537	221	67136
Amended	974	187	
Erman No. 14	537	222	67137
Amended	974	189	
Erman No. 15	537	223	67138
Amended	974	191	
Erman No. 16	537	224	67139
Amended	974	193	
Erman No. 17	537	225	67140
Amended	974	195	
Erman No. 18	537	226	67141
Amended	974	197	
Erman No. 19	537	227	67142
Amended	974	199	
Erman No. 20	537	228	67143
Amended	974	201	
Erman No. 21	537	229	67144
Amended	974	203	
Erman No. 22	537	230	67145
Amended	974	205	
Erman No. 23	537	231	67146
Amended	974	207	
Erman No. 24	537	232	67147
Amended	974	209	

ENTERED INTO COMPUTER

83 JUL 20 2000
AC

RECEIVED
BUREAU OF
LAND MANAGEMENT
JUL 10 9 17 AM '00
ALBUQUERQUE
STATE OFFICE
PHOENIX, ARIZONA

EXHIBIT A

Unpatented Mining Claims and Mill Site Claims : Pinal, County, AZ
Pioneer-Mineral Creek-Cochran-Copper Butte-Riverside Mining Districts

<u>Claim</u>	<u>Book or Docket</u>	<u>Page</u>	<u>BLM Serial No.</u>
Erman No. 25	537	233	67148
Amended	974	211	
Erman No. 26	537	234	67149
Amended	974	213	
Erman No. 27	537	235	67150
Amended	974	215	
Erman No. 28	537	236	67151
Amended	974	217	
Erman No. 29	537	237	67152
Amended	974	219	
Erman No. 30	542	378	67153
Amended	974	221	
Erman No. 31	542	379	67154
Amended	974	223	
River No. 4	673	389	67155
River No. 5	673	390	67156
River No. 6	673	391	67157
River No. 7	673	392	67158
River No. 8	673	393	67159
River No. 9	673	394	67160
River No. 13	673	398	67161
River No. 14	673	399	67162
River No. 15	673	400	67163
River No. 16	673	401	67164
River No. 17	673	402	67165
River No. 18	673	403	67166
River No. 22	673	404	67167
River No. 23	673	405	67168
River No. 24	673	406	67169
River No. 25	673	407	67170
River No. 26	673	408	67171
River No. 27	673	409	67172

TORTILLA 1

1997

004762

344575

ENTERED INTO COMPUTER

JUL 20 2000

ARIZONA
STATE OFFICE
PHOENIX, ARIZONA

JUL 10 9 17 AM '00

RECEIVED
BUREAU OF
LAND MANAGEMENT

26

26

26

EXHIBIT A

Unpatented Mining Claims and Mill Site Claims : Pinal, County, AZ
Pioneer-Mineral Creek-Cochran-Copper Butte-Riverside Mining Districts

<u>Claim</u>	<u>Book or Docket</u>	<u>Page</u>	<u>BLM Serial No.</u>
TORTILLA 2	1997	004763	344576
TORTILLA 3	1997	004764	344577
TORTILLA 4	1997	004765	344578
TORTILLA 5	1997	004766	344579
TORTILLA 6	1997	004767	344580
TORTILLA 7	1997	004768	344581
TORTILLA 8	1997	004769	344582
TORTILLA 9	1997	004770	344583
TORTILLA 10	1997	004771	344584
TORTILLA 11	1997	004772	344585
TORTILLA 12	1997	004773	344586
TORTILLA 13	1997	004774	344587
TORTILLA 14	1997	004775	344588
TORTILLA 15	1997	006417	344652
TORTILLA 16	1997	006418	344653
TORTILLA 17	1997	006419	344654
TORTILLA 18	1997	006420	344655
TORTILLA 19	1997	006421	344656
TORTILLA 20	1997	006422	344657
TORTILLA 21	1997	006423	344658
TORTILLA 22	1997	006424	344659
TORTILLA 23	1997	006425	344660
TORTILLA 24	1997	006426	344661
TORTILLA 25	1997	006427	344662
TORTILLA 26	1997	006428	344663
TORTILLA 27	1997	006429	344664
TORTILLA 28	1997	006430	344665
TORTILLA 29	1997	006431	344666
TORTILLA 30	1997	006432	344667
TORTILLA 31	1997	006433	344668
TORTILLA 32	1997	006434	344669
TORTILLA 33	1997	006435	344670
TORTILLA 34	1997	006436	344671
TORTILLA 35	1997	006437	344672
TORTILLA 36	1997	006438	344673

55
55

ENTERED INTO COMPUTER

83 JUL 20 2000



RECEIVED
BUREAU OF
LAND MANAGEMENT
JUL 10 9 18 AM '00
ARIZONA
STATE OFFICE
PHOENIX, ARIZONA

EXHIBIT A

Unpatented Mining Claims and Mill Site Claims : Pinal, County, AZ
Pioneer-Mineral Creek-Cochran-Copper Butte-Riverside Mining Districts

<u>Claim</u>	<u>Book or Docket</u>	<u>Page</u>	<u>BLM Serial No.</u>

RUSTLER 1	1997	013769	345629
RUSTLER 2	1997	013770	345630
RUSTLER 3	1997	013771	345631
RUSTLER 4	1997	013772	345632
RUSTLER 5	1997	013773	345633 <i>closed</i>

HACKBERRY 1	1997	010513	345188
HACKBERRY 2	1997	010514	345189
HACKBERRY 3	1997	010515	345190
HACKBERRY 4	1997	010516	345191
HACKBERRY 5	1997	010517	345192
HACKBERRY 6	1997	010518	345193
HACKBERRY 7	1997	010519	345194
HACKBERRY 8	1997	010520	345195
HACKBERRY 9	1997	010521	345196
HACKBERRY 10	1997	010522	345197
HACKBERRY 11	1997	010523	345198
HACKBERRY 12	1997	010524	345199
HACKBERRY 13	1997	010525	345200
HACKBERRY 14	1997	010526	345201
HACKBERRY 15	1997	010527	345202
HACKBERRY 16	1997	010528	345203
HACKBERRY 17	1997	010529	345204
HACKBERRY 18	1997	010530	345205
HACKBERRY 19	1997	010531	345206
HACKBERRY 20	1997	010532	345207
HACKBERRY 21	1997	010533	345208
HACKBERRY 22	1997	010534	345209
HACKBERRY 23	1997	010535	345210
HACKBERRY 24	1997	010536	345211
HACKBERRY 25	1997	010537	345212 <i>31</i>
HACKBERRY 26	1997	010538	345213 <i>31</i>

ENTERED INTO COMPUTER

JUL 20 2000

RECEIVED
STATE OFFICE
PHOENIX, ARIZONA

JUL 10 9 18 AM '00

RECEIVED
BUREAU OF
LAND MANAGEMENT

31

EXHIBIT A

Unpatented Mining Claims and Mill Site Claims : Pinal, County, AZ
Pioneer-Mineral Creek-Cochran-Copper Butte-Riverside Mining Districts

<u>Claim</u>	<u>Book or Docket</u>	<u>Page</u>	<u>BLM Serial No.</u>
HACKBERRY 27	1997	010539	345214
HACKBERRY 28	1997	010540	345215
HACKBERRY 29	1997	010541	345216
HACKBERRY 30	1997	010542	345217
HACKBERRY 31	1997	010543	345218
HACKBERRY 32	1997	010544	345219
HACKBERRY 33	1997	010545	345220
HACKBERRY 34	1997	010546	345221
HACKBERRY 35	1997	010547	345222
HACKBERRY 36	1997	010548	345223
HACKBERRY 37	1997	010549	345224
HACKBERRY 38	1997	010550	345225
HACKBERRY 39	1997	010551	345226
HACKBERRY 40	1997	010552	345227
HACKBERRY 41	1997	010553	345228
HACKBERRY 42	1997	010554	345229
HACKBERRY 43	1997	010555	345230
HACKBERRY 44	1997	010556	345231
HACKBERRY 45	1997	008632	344757
HACKBERRY 46	1997	008633	344758
HACKBERRY 47	1997	008634	344759
HACKBERRY 48	1997	008635	344760
HACKBERRY 49	1997	008636	344761
HACKBERRY 50	1997	008637	344762
HACKBERRY 51	1997	008638	344763
HACKBERRY 52	1997	008639	344764
HACKBERRY 53	1997	008640	344765
HACKBERRY 54	1997	008641	344766
HACKBERRY 55	1997	008642	344767
HACKBERRY 56	1997	008643	344768
HACKBERRY 57	1997	008644	344769
HACKBERRY 58	1997	008645	344770
HACKBERRY 59	1997	008646	344771
HACKBERRY 60	1997	008647	344772
HACKBERRY 61	1997	008648	344773

35
36

ENTERED INTO COMPUTER

83 JUL 20 2000

AGRICULTURE
STATE OF ARIZONA
PROGRAM

JUL 10 9 18 AM '00

RECEIVED
BUREAU OF
LAND MANAGEMENT

EXHIBIT A

Unpatented Mining Claims and Mill Site Claims : Pinal, County, AZ
Pioneer-Mineral Creek-Cochran-Copper Butte-Riverside Mining Districts

<u>Claim</u>	<u>Book or Docket</u>	<u>Page</u>	<u>BLM Serial No.</u>
HACKBERRY 62	1997	008649	344774
HACKBERRY 63	1997	009613	345121
HACKBERRY 64	1997	009614	345122
HACKBERRY 65	1997	009615	345123
HACKBERRY 66	1997	009616	345124
HACKBERRY 67	1997	009617	345125
HACKBERRY 68	1997	009618	345126
HACKBERRY 69	1997	009619	345127
HACKBERRY 70	1997	009620	345128
HACKBERRY 71	1997	009621	345129
HACKBERRY 72	1997	013038	345354
HACKBERRY 73	1997	013039	345355
HACKBERRY 74	1997	013040	345356
HACKBERRY 75	1997	013041	345357
HACKBERRY 76	1997	013042	345358
HACKBERRY 77	1997	013043	345359
HACKBERRY 78	1997	013044	345360
HACKBERRY 79	1997	013045	345361
HACKBERRY 80	1997	013046	345362
HACKBERRY 81	1997	013047	345363
HACKBERRY 82	1997	013048	345364
HACKBERRY 83	1997	013049	345365
HACKBERRY 84	1997	013050	345366
HACKBERRY 85	1997	013051	345367
HACKBERRY 86	1997	013052	345368
HACKBERRY 87	1997	013053	345369
HACKBERRY 88	1997	013054	345370
HACKBERRY 89	1997	013055	345371
HACKBERRY 90	1997	013056	345372
HACKBERRY 91	1997	013057	345373
HACKBERRY 92	1997	013058	345374
HACKBERRY 93	1997	013059	345375
HACKBERRY 94	1997	013060	345376
HACKBERRY 95	1997	013061	345377
HACKBERRY 96	1997	013062	345378

37
26

ENTERED INTO COMPUTER

13 JUL 20 2000
[Signature]

STATE OFFICE
PHOENIX, ARIZONA

JUL 10 9 18 AM '00

RECEIVED
BUREAU OF
LAND MANAGEMENT

EXHIBIT A

Unpatented Mining Claims and Mill Site Claims : Pinal, County, AZ
Pioneer-Mineral Creek-Cochran-Copper Butte-Riverside Mining Districts

<u>Claim</u>	<u>Book or Docket</u>	<u>Page</u>	<u>BLM Serial No.</u>
HACKBERRY 97	1997	013063	345379
HACKBERRY 98	1997	013064	345380
HACKBERRY 99	1997	013065	345381
HACKBERRY 100	1997	013066	345382
HACKBERRY 101	1997	013067	345383
HACKBERRY 102	1997	013068	345384
HACKBERRY 103	1997	013069	345385
HACKBERRY 104	1997	013070	345386
HACKBERRY 105	1997	013071	345387
HACKBERRY 106	1997	013072	345388
HACKBERRY 107	1997	013073	345389

***** End of unpatented mining claims and beginning of mill site claims *****

AXER No. 1	1487	238-239	277550
AXER No. 2	1487	240-241	277551
AXER No. 3	1487	242-243	277552
AXER No. 4	1487	244-245	277553
AXER No. 5	1487	246-247	277554
AXER No. 6	1487	248-249	277555
AXER No. 7	1487	250-251	277556
AXER No. 8	1487	252-253	277557
AXER No. 9	1487	254-255	277558
AXER No. 10	1487	256-257	277559
AXER No. 11	1487	258-259	277560
AXER No. 12	1487	260-261	277561
AXER No. 13	1487	262-263	277562
AXER No. 14	1487	264-265	277563
AXER No. 15	1487	266-267	277564
AXER No. 16	1487	268-269	277565
AXER No. 17	1487	270-271	277566
AXER No. 18	1487	272-273	277567
AXER No. 19	1487	274-275	277568
AXER No. 20	1487	276-277	277569
AXER No. 21	1487	278-279	277570

ENTERED INTO COMPUTER

13 JUL 20 2000
Jo

STATE OF ARIZONA
PIONEER-MINERAL CREEK-COCHRAN-COPPER BUTTE-RIVERSIDE MINING DISTRICTS

JUL 10 9 16 AM '00

RECEIVED
BUREAU OF
LAND MANAGEMENT

EXHIBIT A

Unpatented Mining Claims and Mill Site Claims : Pinal, County, AZ
Pioneer-Mineral Creek-Cochran-Copper Butte-Riverside Mining Districts

<u>Claim</u>	<u>Book or Docket</u>	<u>Page</u>	<u>BLM Serial No.</u>
AXER No. 22	1487	280-281	277571
AXER No. 23	1487	282-283	277572
AXER No. 24	1487	284-285	277573
AXER No. 25	1487	286-287	277574
AXER No. 26	1487	288-289	277575
AXER No. 27	1487	290-291	277576
AXER No. 28	1487	292-293	277577
AXER No. 29	1487	294-295	277578
AXER No. 30	1487	296-297	277579
AXER No. 31	1487	298-299	277580
AXER No. 32	1487	300-301	277581
AXER No. 33	1487	302-303	277582
AXER No. 34	1487	304-305	277583
AXER No. 35	1487	306-307	277584
AXER No. 36	1487	308-309	277585
AXER No. 37	1487	310-311	277586
AXER No. 38	1487	312-313	277587
AXER No. 39	1487	314-315	277588
AXER No. 40	1487	316-317	277589
AXER No. 41	1487	318-319	277590
AXER No. 42	1487	320-321	277591
AXER No. 43	1487	322-323	277592
AXER No. 44	1487	324-325	277593
AXER No. 45	1487	326-327	277594
AXER No. 46	1487	328-329	277595
AXER No. 47	1487	330-331	277596
AXER No. 48	1487	332-333	277597
AXER No. 49	1487	334-335	277598
AXER No. 50	1487	336-337	277599
AXER No. 51	1487	338-339	277600
AXER No. 52	1487	340-341	277601
AXER No. 53	1487	342-343	277602
AXER No. 54	1487	344-345	277603
AXER No. 55	1487	346-347	277604
AXER No. 56	1487	348-349	277605

35
35

ENTERED INTO COMPUTER
JUL 20 2000

RECEIVED
BUREAU OF
LAND MANAGEMENT
JUL 10 9 18 AM '00
PHOENIX, ARIZONA

EXHIBIT A

Unpatented Mining Claims and Mill Site Claims : Pinal, County, AZ
Pioneer-Mineral Creek-Cochran-Copper Butte-Riverside Mining Districts

<u>Claim</u>	<u>Book or Docket</u>	<u>Page</u>	<u>BLM Serial No.</u>
AXER No. 57	1487	350-351	277606
AXER No. 58	1487	352-353	277607
AXER No. 59	1487	354-355	277608
AXER No. 60	1487	356-357	277609
AXER No. 61	1487	358-359	277610
AXER No. 62	1487	360-361	277611
AXER No. 63	1487	362-363	277612
AXER No. 64	1487	364-365	277613
AXER No. 65	1487	366-367	277614
AXER No. 66	1487	368-369	277615
AXER No. 67	1487	370-371	277616
AXER No. 68	1487	372-373	277617
AXER No. 69	1487	374-375	277618
AXER No. 70	1487	376-377	277619
AXER No. 71	1487	378-379	277620
AXER No. 72	1487	380-381	277621
AXER No. 73	1487	382-383	277622
AXER No. 74	1487	384-385	277623
AXER No. 75	1487	386-387	277624
AXER No. 76	1487	388-389	277625
AXER No. 77	1487	390-391	277626
AXER No. 78	1487	392-393	277627
AXER No. 79	1487	394-395	277628
AXER No. 80	1487	396-397	277629
AXER No. 81	1487	398-399	277630
AXER No. 82	1487	400-401	277631
AXER No. 83	1487	402-403	277632
AXER No. 84	1487	404-405	277633
AXER No. 85	1487	406-407	277634
AXER No. 86	1487	408-409	277635
AXER No. 87	1487	410-411	277636
AXER No. 88	1487	412-413	277637
AXER No. 89	1487	414-415	277638
AXER No. 90	1487	416-417	277639
AXER No. 91	1487	418-419	277640

ENTERED INTO COMPUTER

83 JUL 20 2000

STATE OFFICE
PINAL COUNTY, ARIZONA

JUL 10 9 18 AM '00

RECEIVED
BUREAU OF
LAND MANAGEMENT

45
36

EXHIBIT A

Unpatented Mining Claims and Mill Site Claims : Pinal, County, AZ
Pioneer-Mineral Creek-Cochran-Copper Butte-Riverside Mining Districts

<u>Claim</u>	<u>Book or Docket</u>	<u>Page</u>	<u>BLM Serial No.</u>
AXER No. 92	1487	420-421	277641
AXER No. 93	1487	422-423	277642
AXER No. 94	1487	424-425	277643
AXER No. 95	1487	426-427	277644
AXER No. 96	1487	428-429	277645
AXER No. 97	1487	430-431	277646
AXER No. 98	1487	432-433	277647
AXER No. 99	1487	434-435	277648
AXER No. 100	1487	436-437	277649
AXER No. 101	1487	438-439	277650
AXER No. 102	1487	440-441	277651
AXER No. 103	1487	442-443	277652
AXER No. 104	1487	444-445	277653
AXER No. 105	1487	446-447	277654
AXER No. 106	1487	448-449	277655
AXER No. 107	1487	450-451	277656
AXER No. 108	1487	452-453	277657
AXER No. 109	1487	454-455	277658
AXER No. 110	1487	456-457	277659
AXER No. 111	1487	458-459	277660
AXER No. 112	1487	460-461	277661
AXER No. 113	1487	462-463	277662
AXER No. 114	1487	464-465	277663
AXER No. 115	1487	466-467	277664
AXER No. 116	1487	468-469	277665
AXER No. 117	1487	470-471	277666
AXER No. 118	1487	472-473	277667
AXER No. 119	1487	474-475	277668
AXER No. 120	1487	476-477	277669
AXER No. 121	1487	478-479	277670
AXER No. 122	1487	480-481	277671
AXER No. 123	1487	482-483	277672
AXER No. 124	1487	484-485	277673
AX-A No. 1	1487	178-179	277468

34
35

RECEIVED
BUREAU OF
LAND MANAGEMENT
JUL 10 9 18 AM '00
STATE OF ARIZONA
PHOENIX, ARIZONA

ENTERED INTO COMPUTER
JUL 20 2000
83

EXHIBIT A

Unpatented Mining Claims and Mill Site Claims : Pinal, County, AZ
Pioneer-Mineral Creek-Cochran-Copper Butte-Riverside Mining Districts

<u>Claim</u>	<u>Book or Docket</u>	<u>Page</u>	<u>BLM Serial No.</u>
AX-A No. 2	1487	180-181	277469
AX-A No. 3	1487	182-183	277470
AX-A No. 4	1487	184-185	277471
AX-A No. 5	1487	186-187	277472
AX-A No. 7	1487	190-191	277474
AX-A No. 31	1487	074-075	277498
AX-A No. 32	1487	076-077	277499
AX-A No. 33	1487	078-079	277500
AX-A No. 34	1487	080-081	277501
AX-A No. 36	1487	084-085	277503
AX-A No. 38	1487	088-089	277505
AX-A No. 40	1487	092-093	277507
AX-A No. 55	1487	122-123	277522
AX-A No. 56	1487	124-125	277523
AX-A No. 57	1487	126-127	277524
AX-A No. 58	1487	128-129	277525
AX-A No. 59	1487	130-131	277526
AX-A No. 60	1487	132-133	277527
AX-A No. 61	1487	134-135	277528
AX-A No. 62	1487	136-137	277529
AX-A No. 63	1487	138-139	277530
AX-A No. 64	1487	140-141	277531
AX-A No. 65	1487	142-143	277532
AX-A No. 66	1487	144-145	277533
AX-A No. 67	1487	146-147	277534
AX-A No. 68	1487	148-149	277535
AX-A No. 69	1487	150-151	277536
AX-A No. 70	1487	152-153	277537
AX-A No. 71	1487	154-155	277538
AX-A No. 73	1487	158-159	277540
AX-A No. 75	1487	162-163	277542
AX-A No. 77	1487	166-167	277544
LOT 5	2080	959-960	333067
C.E. #1	2080	961-962	333068

34
34

ENTERED INTO COMPUTER

AB JUL 20 2000

RECEIVED
STATE OFFICE
PIONEER, ARIZONA

JUL 10 9 10 AM '00

RECEIVED
BUREAU OF
LAND MANAGEMENT

EXHIBIT A

Unpatented Mining Claims and Mill Site Claims : Pinal, County, AZ
Pioneer-Mineral Creek-Cochran-Copper Butte-Riverside Mining Districts

<u>Claim</u>	<u>Book or Docket</u>	<u>Page</u>	<u>BLM Serial No.</u>
C.E. #2	2080	963-964	333069
C.E. #3	2080	965-966	333070
C.E. #4	2080	967-968	333071
C.E. #5	2080	969-970	333072
Raycon 46	1640	316-317	299654
Raycon 48	1640	320-321	299656
Raycon 50	1640	324-325	299658
Raycon 52	1640	328-329	299660
Raycon 54	1640	332-333	299662
Raycon 56	1640	336-337	299664
Raycon 65	1640	354-355	299673
Raycon 66	1640	356-357	299674
Raycon 67	1640	358-359	299675
Raycon 68	1640	360-361	299676
Raycon 69	1640	362-363	299677
Raycon 70	1640	364-365	299678
Raycon 85	1640	394-395	299693
Raycon 86	1640	396-397	299694
Raycon 87	1640	398-399	299695
Nat No. 1	1075	399-700	138162
Nat No. 2	1075	701-702	138163
Nat No. 3	1075	703-704	138164
Nat No. 4	1075	705-706	138165
Nat No. 5	SW/4 Sec. 23, T3S, R13E		338178
Nat No. 6	SW/4 Sec. 23, T3S, R13E		338179
Nat No. 7	SW/4 Sec. 23, T3S, R13E		338180
Nat No. 8	SW/4 Sec. 23, T3S, R13E		338181
Nat No. 9	SW/4 Sec. 23, T3S, R13E		338182
Nat No. 10	SW/4 Sec. 23, T3S, R13E		338183
Nat No. 11	SW/4 Sec. 23, T3S, R13E		338184
Nat No. 12	SW/4 Sec. 23, T3S, R13E		338185
Nat No. 13	SW/4 Sec. 23, T3S, R13E		338186
Nat No. 14	SW/4 Sec. 23, T3S, R13E		338187

ENTERED INTO COMPUTER

JB JUL 20 2000 *sc*

AMERICAN
STATE OFFICE
PHOENIX, ARIZONA

JUL 10 9 18 AM '00

RECEIVED
BUREAU OF
LAND MANAGEMENT

EXHIBIT A

Unpatented Mining Claims and Mill Site Claims : Pinal, County, AZ
Pioneer-Mineral Creek-Cochran-Copper Butte-Riverside Mining Districts

<u>Claim</u>	<u>Book or Docket</u>	<u>Page</u>	<u>BLM Serial No.</u>
Nat No. 15	SW/4 Sec. 23, T3S, R13E		338188
Nat No. 16	SW/4 Sec. 23, T3S, R13E		338189
M. Tiger	SW/4 Sec. 1, T4S, R13E		353756 3

RECEIVED
BUREAU OF
LAND MANAGEMENT
JUL 10 9 19 AM '00
PINAL
STATE OFFICE
PHOENIX, ARIZONA

ENTERED INTO COMPUTER
JUL 20 2000
JTB
[Signature]

United States Department of the Interior
Bureau of Land Management
 BUSINESS & SUPPORT SVCS DIV
 222 N CENTRAL AVE
 PHOENIX, AZ 85004 -2203
 Phone: (602) 417-9200

Receipt	
No:	149877

Transaction #: 162490
 Date of Transaction: 07/10/2000

CUSTOMER: ASARCO
 BOX 8
 HAYDEN, AZ 85235

LINE #	QTY	COMMODITY / SUBJECT / ACTION / PRODUCT	REMARKS	UNIT PRICE	TOTAL
1	1	LOCATABLE MINERALS / MINING CLAIMS-ACCOUNTS/UNADJUDICATED / MINING CLAIM MONEY RECEIVED (455)	MAINT 2001 (1280)	- n/a -	\$128,000.00
TOTAL:					\$128,000.00

PAYMENT INFORMATION		
1	AMOUNT: \$128,000.00	POSTMARKED: 07/07/2000
	TYPE: CHECK	RECEIVED: 07/10/2000
	CHECK NO: 55021263	
	NAME: ASARCO INC BOX 8 HAYDEN AZ 85235	

REMARKS

CASE SERIAL NUMBER INFORMATION		
TRNS #	LINE #	CASES
162490	1	AMC253275

This receipt was generated by the automated BLM Collections and Billings System and is a paper representation of a portion of the official electronic record contained therein.

*11/17/00
 Request \$100⁰⁰ AMC 345633 Closed
 LOM*

289373

255275
315163
345188
344757
345121
345354
312984
316548

66892 -
13858
141484
325895
338178
299632
277468
Page 1 of 15
333067
303735
315170
48023
46919
45684
314545

345629
344575
344452
1184

AFFIDAVIT OF MAINTENANCE FEES PAID
FOR UNPATENTED MINING CLAIMS

STATE OF ARIZONA }
COUNTY OF PINAL } ss

E. C. John, acting for ASARCO Incorporated, claimant, being first duly sworn, deposes and says that he is a citizen of the United States, more than eighteen years of age and resides at Kearny in Pinal County, State of Arizona, and is personally acquainted with the claims listed below;

that the required annual maintenance fee of \$100 per mining claim for the 1999 assessment year, has been paid to the BLM for the benefit of, and for the purpose of holding claims listed below, situated in the Mineral Creek Mining District, Pinal County, Arizona; that said maintenance fee was paid at the expense of ASARCO Incorporated for the purpose of complying with the revised laws of the United States pertaining to the retention of unpatented mining claims, Title 43 U.S.C Section 3833.2-3.

that the said mining claims are contiguous and are consolidated into one group for common development;

that the location notices of the following claims are located in Sections 1, 2, 11, 12, 13, 14, 21, 22, 23, 24, 25, 26, 27 and 35 of Township 3 South, Range 13 East, and Sections 7, 17, 18, 19, 20 and 30, Township 3 South, Range 14 East, G. & S. R. B. & M.

PHOENIX, ARIZONA
1998 AUG - 6 P 1: 59
RECEIVED
BLM, AZ STATE OFFICE

ENTERED IN COMPUTER

362 KC

Page 2 of 15
ORIGINAL OR AMENDED LOCATION NOTICES

<u>Claim</u>	<u>Book or Docket</u>	<u>Page</u>	<u>BLM AMC Serial No.</u>
Adobe	52, Mines	493	67026
Amended	372	493	
A Hunch No. 2	70, Mines	151	67027
Amended	213	35	
A Hunch No. 3	70, Mines	488	67028
Amended	213	36	
A Hunch No. 4	73, Mines	267	67029
Amended	213	37	
A Hunch No. 5	73, Mines	268	67030
Amended	213	38	
A Hunch No. 6	73, Mines	269	67031
Amended	213	39	
A Hunch No. 7	78, Mines	241	67032
Amended	213	40	
Canyon No. 6		364	67033
Carnation	30, Mines	499	67035
Chest	35, Mines	197	67036
Chloride Gulch	15, Mines	219	67037
Amended	36, Mines	591	
Combination	30, Mines	499	67038
Contact No. 3	32, Mines	531	67039
Copper Ace No. 1		264	67040
Copper Ace No. 2		264	67041
Copper Ace No. 3		264	67042
Copper Ace No. 4		264	67043
Copper Zone No. 4	24, Mines	543	67045
Amended	372	491	
Copper Zone No. 5	24, Mines	544	67046
Amended	372	492	
Happy Vale	35, Mines	421	67047
Led	35, Mines	301	67048
Major	32, Mines	531	67049
Major No. 2	32, Mines	532	67050
Major No. 3	32, Mines	533	67051
Major No. 4	35, Mines	421	67052
Major No. 5	46, Mines	26	67053
Major No. 6	46, Mines	27	67054

1998 AUG - 9 P 1: 59

VERIFIED

SB 2-14-98

RECEIVED
 B.L.M. AZ STATE OFFICE

ENTERED IN COMPUTER

8/12/98 J

27

27 Ke 27

ORIGINAL OR AMENDED LOCATION NOTICES

<u>Claim</u>	<u>Book or Docket</u>	<u>Page</u>	<u>BLM AMC Serial No.</u>
Mescal No. 1	188	564	67055
Amended	193	425	
Mescal No. 2	188	565	67056
Mescal No. 3	188	566	67057
Mescal No. 4	188	567	67058
Mescal No. 5	189	328	67059
Mescal No. 6	188	568	67060
Mescal No. 7	188	569	67061
Mescal No. 8	189	55	67062
Mescal No. 9	189	56	67063
Mescal No. 10	189	57	67064
Mescal No. 11	189	58	67065
Mescal No. 12	189	59	67066
Mescal No. 13	189	60	67067
Mescal No. 14	189	61	67068
Mescal No. 15	189	62	67069
Mescal No. 16	189	329	67070
Mescal No. 17	189	63	67071
Mescal No. 18	189	199	67072
Mescal No. 19	189	64	67073
Mescal No. 20	189	65	67074
Mescal No. 21	189	210	67075
Mescal No. 22	189	201	67076
Mescal No. 23	189	202	67077
Mescal No. 24	189	203	67078
Mescal No. 25	189	204	67079
Mescal No. 26	189	205	67080
Amended	194	528	
Mescal No. 27	194	529	67081
Mescal No. 28	194	530	67082
Mescal No. 29	194	531	67083
Mescal No. 30	194	532	67084
Mescal No. 31	194	533	67085
Mescal No. 32	194	534	67086
Mescal No. 33	194	535	67087
Mescal No. 34	194	536	67088
Mescal No. 35	194	537	67089
Mescal No. 36	194	538	67090
Mescal No. 37	194	539	67091
Mescal No. 38	194	540	67092
Mescal No. 39	194	541	67093

PHOENIX, ARIZONA

1998 AUG - 6 P 1: 59

RECEIVED B.L.M. AZ STATE OFFICE

VERIFIED

50 8-14-98

39 1

ENTERED IN COMPUTER

8/12/98

39/KC

59

ORIGINAL OR AMENDED LOCATION NOTICES

BLM AMC

<u>Claim</u>	<u>Book or Docket</u>	<u>Page</u>	<u>Serial No.</u>
Mescal No. 40	195	564	67094
Mescal No. 41	195	565	67095
Mescal No. 42	195	566	67096
Mescal No. 43	197	230	67097
Mescal No. 44	197	231	67098
Mescal No. 45	197	232	67099
Mescal No. 46	197	233	67100
Mescal No. 47	197	234	67101
Amended	1869 910-911		
Mescal No. 49	197	236	67103
Amended	1869	914-914	
Mescal No. 50	195	562	67104
Amended	1869	916	
Mescal No. 51	195	563	67105
Mesquite No. 1	197	228	67106
Mesquite No. 2	197	229	67107
Odessa	35, Mines	422	67108
Olive	35, Mines	198	67109
Recall	35, Mines	198	67110
Rustler No. 1	364	196	67111
Rustler No. 2	364	197	67112
Rustler No. 3	364	198	67113
Rustler No. 4	364	199	67114
Silverball (SilverBall)	39, Mines	457	67115
Silver King	31, Mines	495	67116
Silver Lead	31, Mines	496	67117
Silver Leaf (SilverLeap)	31, Mines	497	67118
Silver Leap No. 3	32, Mines	530	67119
Silver Queen	31, Mines	496	67120
Silver Threads	31, Mines	497	67121
Star	31, Mines	494	67122
Would be Expert	31, Mines	302	67123
Southern No. 1	297	230	67173
Southern No. 2	297	231	67174
Southern No. 3	297	232	67175
Southern No. 4	297	233	67176
Southern No. 5	297	234	67177
Amended	1869	940-941	
Southern No. 6	297	235	67178
Amended	1869	942-943	

BLM STATE OFFICE
VERIFIED

8/14/98
 35

ENTERED IN COMPUTER

8/12/98

35KC

35

1998 AUG - 6 P 1:58

ORIGINAL OR AMENDED LOCATION NOTICES

<u>Claim</u>	<u>Book or Docket</u>	<u>Page</u>	<u>BLM AMC Serial No.</u>
Southern No. 7		334 532	67179
Southern No. 8		334 533	67180
Amended		1869 944-945	
Ray Southern 1	47, Mines	462	67181
Ray Southern 5	47, Mines	463	67182
Amended		1869 918-919	
Ray Southern 6	47, Mines	464	67183
Amended		1869 920-921	
Ray Southern 7	47, Mines	465	67184
Amended		1869 922-923	
Ray Southern 10	47, Mines	468	67187
Amended		1869 924-925	
Ray Southern 11	47, Mines	469	67188
Amended		297 236	
Ray Southern 12	47, Mines	470	67189
Amended		1869 926-927	
Ray Southern 16	55, Mines	355	67193
Ray Southern 17	56, Mines	527	67195
Amended		1869 934-935	
Ray Southern 39		155 134	67196
Amended		360 522	
Reamended		1869 636-937	
Ray Southern 40		155 86	67197
Amended		360 523	
Reamended		1869 938-939	
Ray Southern 41		155 87	67198
Amended		360 524	
Ray Southern 42		158 88	67199
Amended		360 525	
Bur No. 1		719 609	67249
Amended		974 225	
Bur No. 2		719 610	67250
Amended		974 227	
Bur No. 3		719 611	67251
Amended		974 229	
Bur No. 4		719 612	67252
Amended		974 231	
Bur No. 5		719 613	67253
Amended		974 233	

PHOENIX, ARIZONA

1998 AUG -6 P 1:59

RECEIVED BLM, AZ STATE OFFICE

ENTERED IN COMPUTER

8/12/98

Z

20

20Kc

20

VERIFIED

8/14/98

20

ORIGINAL OR AMENDED LOCATION NOTICES

<u>Claim</u>	<u>Book or Docket</u>	<u>Page</u>	<u>BLM AMC Serial No.</u>
Bur No. 6	719	614	67254
Amended	974	235	
Bur No. 7	719	615	67255
Amended	974	237	
Bur No. 8	719	616	67256
Amended	974	239	
Bur No. 9	719	617	67257
Amended	974	241	
Bur No. 10	719	618	67258
Amended	974	243	
Reamended	1890	405-406	
Bur No. 11	719	619	67259
Amended	974	245	
Bur No. 12	719	620	67260
Amended	974	247	
Reamended	1890	407-408	
Bur No. 13	719	621	67261
Amended	974	249	
Bur No. 14	719	622	67262
Amended	974	251	
Reamended	1890	409-410	
Bur No. 15	719	623	67263
Amended	974	253	
Bur No. 16	719	624	67264
Amended	974	255	
Reamended	1890	411-412	
Bur No. 17	719	625	67265
Amended	974	257	
Reamended	1890	413-414	
Bur No. 18	719	626	67266
Amended	974	259	
Reamended	1890	415-416	
Bur No. 19	719	627	67267
Amended	974	261	
Reamended	1890	417-418	
Bur No. 20	719	628	67268
Amended	974	263	
Reamended	1890	419-420	

PHOENIX, ARIZONA

1998 AUG -6 P 1:59

VERIFIED

5B 8/14/98

15

RECEIVED B.L.M. AZ STATE OFFICE

ENTERED IN COMPUTER

8/12/98

15K

15

ORIGINAL OR AMENDED LOCATION NOTICES

<u>Claim</u>	<u>Book or Docket</u>	<u>Page</u>	<u>BLM AMC Serial No.</u>
Bur No. 22	719	630	67269
Amended	974	265	
Reamended	1869	946-947	
Bur No. 24	719	632	67271
Amended	974	269	
Reamended	1869	948-949	
Bur No. 26	719	634	67273
Amended	974	273	
Reamended	1869	950-951	
Bur No. 27	719	635	67274
Amended	974	275	
Bur No. 28	719	636	67275
Amended	974	277	
Reamended	1869	952-953	
Bur No. 30	719	638	67277
Amended	974	281	
Reamended	1869	954-955	
Bur No. 31	719	639	67278
Amended	974	283	
Bur No. 32	719	640	67279
Amended	974	285	
Reamended	1869	956-957	
Bur No. 33	719	641	67280
Amended	974	287	
Bur No. 34	719	642	67281
Amended	974	289	
Reamended	1869	970-971	
Bur No. 37	719	645	67284
Amended	974	295	
Bur No. 39	719	647	67286
Amended	974	299	
Bur No. 40	719	648	67287
Amended	974	301	
Reamended	1869	978-979	
Bur No. 41	719	649	67288
Amended	974	303	
Bur No. 43	719	591	67289
Amended	974	305	
Bur No. 45	719	651	67290
Amended	974	307	

RECEIVED
B.L.M. AZ STATE OFFICE

VERIFIED

2/17/98
16

ENTERED IN COMPUTER

8/12/98 ✓ 16/KC

ORIGINAL OR AMENDED LOCATION NOTICES

<u>Claim</u>	<u>Book or Docket</u>	<u>Page</u>	<u>BLM AMC Serial No.</u>
Bur No. 46	719	652	67291
Amended	974	309	
Bur No. 47	719	653	67292
Amended	974	311	
Bur No. 48	719	654	67293
Amended	974	313	
Bur No. 49	719	655	67294
Amended	974	315	
Bur No. 50	719	656	67295
Amended	974	317	
Bur No. 51	719	657	67296
Amended	974	319	
Reamended	1890	421-422	
Bur No. 52	719	658	67297
Amended	974	321	
Bur No. 53	719	659	67298
Amended	974	323	
Reamended	1890	423-424	
Bur No. 54	719	660	67299
Amended	974	325	
Bur No. 55	719	661	67300
Amended	974	327	
Reamended	1890	425-426	
Bur No. 56	719	662	67301
Amended	974	329	
Bur No. 57	719	663	67302
Amended	974	331	
Reamended	1890	427-428	
Bur No. 58	719	664	67303
Amended	974	333	
Bur No. 59	719	665	67304
Amended	974	335	
Reamended	1890	429-430	
Bur No. 60	719	666	67305
Amended	974	337	
Reamended	1890	431-432	
Bur No. 61	PHOENIX, ARIZONA 719	667	67306
Amended	974	339	
Reamended	1890	433-434	

1998 AUG - 6 P 1:59

VERIFIED

58 8/17/98

16

RECEIVED BLM, AZ STATE OFFICE

ENTERED IN COMPUTER

8/12/98

16 K

ORIGINAL OR AMENDED LOCATION NOTICES

<u>Claim</u>	<u>Book or Docket</u>	<u>Page</u>	<u>BLM AMC Serial No.</u>
Bur No. 62	719	668	67307
Amended	974	341	
Reamended	1890	435-436	
Bur No. 63	719	669	67308
Amended	974	343	
Reamended	1890	437-438	
Bur No. 64	719	670	67309
Amended	974	345	
Reamended	1890	439-440	
Bur No. 65	719	671	67310
Amended	974	347	
Reamended	1890	441-442	
Bur No. 66	719	672	67311
Amended	974	349	
Bur No. 67	719	673	67312
Amended	974	351	
Reamended	1890	443-444	
Bur No. 68	719	674	67313
Amended	974	353	
Bur No. 69	719	675	67314
Amended	974	355	
Reamended	1890	445-446	
Bur No. 71	719	677	67315
Amended	974	357	
Bur No. 73	719	679	67316
Amended	974	359	
Bur No. 75	719	681	67317
Amended	974	361	
Bur No. 77	719	683	67318
Amended	974	363	
Reamended	1869	980-981	
Bur No. 83	719	689	67321
Amended	974	369	
Reamended	1869	984-985	
Bur No. 86	719	690	67322
Amended	974	371	
Bur No. 87	719	691	67323
Amended	974	373	

PHOENIX, ARIZONA

VERIFIED

5B 8/17/98

1998 AUG - 9 - P 1: 58

RECEIVED B.L.M. AZ STATE OFFICE

16

ENTERED IN COMPUTER

8/12/98

LSK

15

ORIGINAL OR AMENDED LOCATION NOTICES

<u>Claim</u>	<u>Book or Docket</u>	<u>Page</u>	<u>BLM AMC Serial No.</u>
Bur No. 88	719	692	67324
Amended	974	375	
Bur No. 89	719	693	67325
Amended	974	377	
Bur No. 90	719	694	67326
Amended	974	379	
Bur No. 91	719	695	67327
Amended	974	381	
Bur No. 92	719	696	67328
Amended	974	383	
Bur No. 93	719	697	67329
Amended	974	385	
Bur No. 94	719	698	67330
Amended	974	387	
Bur No. 95	719	699	67331
Amended	974	389	
Bur No. 116	719	718	67332
Amended	974	391	
Bur No. 117	719	719	67333
Amended	974	393	
Bur No. 118	719	720	67334
Amended	974	395	
Bur No. 119	719	721	67335
Amended	974	397	
Bur No. 120	719	722	67336
Amended	974	399	
Bur No. 121	719	723	67337
Amended	974	401	
Bur No. 122	719	724	67338
Amended	974	403	
Bur No. 123	719	725	67339
Amended	974	405	
Bur No. 124	719	726	67340
Amended	974	407	
Bur No. 125	719	727	67341
Amended	974	409	
Bur No. 126	PHOENIX, ARIZONA	719	67432
Amended		974	411
Bur No. 127	1998 AUG -6 P 1: 58	719	67343
Amended		974	413

VERIFIED

SB 8/17/98

20

RECEIVED B.L.M. AZ STATE OFFICE

ENTERED IN COMPUTER

8/12/98

20/CC

20

ORIGINAL OR AMENDED LOCATION NOTICES

<u>Claim</u>	<u>Book or Docket</u>	<u>Page</u>	<u>BLM AMC Serial No.</u>
Bur No. 128	719	730	67344
Amended	974	415	
Bur No. 129	719	731	67345
Amended	974	417	
Bur No. 130	719	732	67346
Amended	974	419	
Blue Hills No. 1	280	374	67428
Blue Hills No. 2	280	375	67429
Blue Hills No. 3	280	376	67430
Blue Hills No. 4	280	377	67431
Blue Hills No. 5	280	378	67432
Blue Hills No. 6	280	379	67433
Blue Hills No. 7	280	380	67434
Blue Hills No. 8	280	381	67435
Blue Hills No. 9	280	382	67436
Blue Hills No. 10	280	383	67437
Blue Hills No. 11	280	384	67438
Blue Hills No. 12	280	385	67439
Ray No. 2	545	102	67441
Ray No. 4	545	104	67443
Ray No. 5	545	105	67444
Ray No. 6	545	106	67445
Ray No. 7	545	107	67446
Ray No. 8	545	108	67447
Ray No. 9	545	109	67448
Ray No. 10	545	110	67449
Ray No. 11	545	111	67450
Ray No. 12	545	112	67451
Ray No. 13	545	113	67452
Ray No. 14	545	114	67453
Ray No. 15	552	367	67454
Ray No. 16	545	116	67455
Ray No. 17	545	117	67456
Ray No. 18	545	118	67457
Ray No. 20	545	120	67459
Ray No. 21	545	121	67460
Ray No. 22	552	381	67461
Ray No. 23	545	122	67462
Ray No. 24	552	382	67463

PHOENIX, ARIZONA

1998 AUG - 6 - 9 11:58

RECEIVED
B.L.M. AZ STATE OFFICE

ENTERED IN COMPUTER

8/12/98

36kc 36

VERIFIED
58 8/20/98

ORIGINAL OR AMENDED LOCATION NOTICES

<u>Claim</u>	<u>Book or Docket</u>	<u>Page</u>	<u>BLM AMC Serial No.</u>
Ray No. 25	545	123	67464
Ray No. 26	552	383	67465
Ray No. 27	545	124	67466
Ray No. 28	552	384	67467
Ray No. 29	545	125	67468
Ray No. 30	552	385	67469
Ray No. 31	552	386	67470
Ray No. 32	552	387	67471
Ray No. 33	552	388	67472
Ray No. 34	552	389	67473
Ray No. 35	545	126	67474
Ray No. 36	545	127	67475
Ray No. 37	545	128	67476
Ray No. 38	545	129	67477
Ray No. 39	545	130	67478
Ray No. 40	545	131	67479
Ray No. 41	545	132	67480
Ray No. 42	545	133	67481
Ray No. 43	552	390	67482
Ray No. 44	552	391	67483
Ray No. 45	552	392	67484
Ray No. 46	552	393	67485
Ray No. 47	552	394	67486
Ray No. 48	552	395	67487
Ray No. 49	546	444	67488
Ray No. 50	546	445	67489
Ray No. 51	546	446	67490
Ray No. 52	546	447	67491
Ray No. 53	546	448	67492
Ray No. 54	546	449	67493
Ray No. 55	546	450	67494
Ray No. 56	546	451	67495
Ray No. 57	546	452	67496
Ray No. 58	546	453	67497
Ray No. 59	546	454	67498
Ray No. 60	552	396	67499
Ray No. 61	548	185	67500
Ray No. 62	548	186	67501
Ray No. 63	548	187	67502

PHOENIX, ARIZONA

VERIFIED 1998 AUG - 6 P 1: 58

56 8/17/98

RECEIVED
B.L.M. AZ STATE OFFICE

39

ENTERED IN COMPUTER

8/12/98

39k

39

ORIGINAL OR AMENDED LOCATION NOTICES

<u>Claim</u>	<u>Book or Docket</u>	<u>Page</u>	<u>BLM AMC Serial No.</u>
Ray No. 64	548	188	67503
Ray No. 65	548	189	67504
Ray No. 66	548	190	67505
Ray No. 67	548	191	67506
Ray No. 68	548	192	67507
Ray No. 69	548	193	67508
Ray No. 70	548	194	67509
Ray No. 71	548	195	67510
Ray No. 72	548	196	67511
Ray No. 73	552	370	67512
Ray No. 74	552	371	67513
Ray No. 75	552	372	67514
Ray No. 76	552	373	67515
Ray No. 77	552	374	67516
Ray No. 78	552	375	67517
Ray No. 79	552	376	67518
Ray No. 80	552	377	67519
Ray No. 81	552	378	67520
Ray No. 82	552	379	67521
Ray No. 83	552	380	67522
Ray No. 84	758	967	67523
Ray No. 85	758	968	67524
Ray No. 86	758	969	67525
Ray No. 87	758	970	67526
Ray No. 88	758	971	67527
Ray No. 89	758	972	67528
Ray No. 90	758	973	67529
Ray No. 91	758	974	67530
Ray No. 92	758	975	67531
Ray No. 93	758	976	67532
Ray No. 94	758	977	67533
Ray No. 95	758	978	67534
Ray No. 96	758	979	67535
Ray No. 97	758	980	67536
Ray No. 99	785	780	67538
Ray No. 100	785	781	67539
Ray No. 101	785	782	67540
Pat No. 1	PHOENIX, ARIZONA 1076	304	138158
Pat No. 2	1076	306	138159
Pat No. 3	1998 AUG - 6 P 1:58 1076	308	138160
Pat No. 4	1076	310	138161
RMD	801 B.L.M. AZ STATE OFFICE 1083	493	141524

VERIFIED

RECEIVED B.L.M. AZ STATE OFFICE 8/18/98

ENTERED IN COMPUTER

8/12/98

42ke

ORIGINAL OR AMENDED LOCATION NOTICES

<u>Claim</u>	<u>Book or Docket</u>	<u>Page</u>	<u>BLM AMC Serial No.</u>
RMD no. 40	1083	495	141525
RMD No. 41	1083	497	141526
RMD No. 42	1083	499	141527
RMD No. 43	1083	501	141528
RMD No. 44	1083	503	141529
RMD No. 45	1083	505	141530
RMD No. 46	1083	507	141531
RMD No. 47	1083	509	141532
RMD No. 48	1083	511	141533
RMD No. 49	1083	513	141534
RMD No. 50	1083	515	141535
RMD No. 51	1083	517	141536
RMD No. 52	1083	519	141537
RMD No. 53	1083	521	141538
RMD No. 54	1083	523	141539
RMD No. 55	1083	525	141540
RMD No. 56	1083	527	141541
RMD No. 57	1083	529	141542
RMD No. 58	1083	531	141543
RMD No. 59	1083	533	141544
RMD No. 60	1083	535	141545
RMD No. 61	1083	537	141546
RMD No. 62	1083	539	141547
RMD No. 63	1083	541	141548
RMD No. 64	1083	543	141549
RMD No. 65	1083	545	141550
RMD No. 66	1083	547	141551
RMD No. 67	1083	549	141552
RMD No. 68	1083	551	141553
RMD No. 69	1083	553	141554
RMD No. 70	1083	555	141555
RMD No. 137	1083	689	141622
RMD No. 138	1083	691	141623
Mescal No. 48	1869	912-913	325897
Ray Southern 14	1869	928-929	325898
Ray Southern	1869	930-931	325899
Ray Southern 16-A	1869	932-933	325900
Bur No. 35	1869	972-973	325904
Bur No. 36	1869	974-975	325905
Bur No. 38	1869	976-977	325906
Bur No. 81	1869	982-983	325907
Ray No. 98	1869	986-987	325908

325898 42M

PHOENIX, ARIZONA

1998 AUG - 9 P 1: 58

VERIFIED

RECEIVED B.L.M. AZ STATE OFFICE

8/30/98

ENTERED IN COMPUTER

8/12/98

42

42K

42

E. C. John for ASARCO Incorporated

SUBSCRIBED and sworn to before me this _____ day of _____, 1998.

Notary Public

My Commission Expires: _____

RECEIVED
B.L.M. AZ STATE OFFICE
1998 AUG -6 P 1:58
PHOENIX, ARIZONA

AFFIDAVIT OF PAYMENT OF MAINTENANCE FEE
FOR UNPATENTED MINING CLAIMS

STATE OF ARIZONA }
 } ss
COUNTY OF PINAL }

RECEIVED
BLM STATE OFFICE
1998 AUG - 6 P 2: 04
PHOENIX, ARIZONA

E. C. John, acting for ASARCO Incorporated, claimant, being first duly sworn, deposes and says that he is a citizen of the United States, more than eighteen years of age and resides at Kearny in Pinal County, State of Arizona, and is personally acquainted with the claims listed below;

that the required payment of \$100 maintenance fee per claim for retention of unpatented mining claims listed below, situated in the Mineral Creek Mining District, Pinal County, Arizona; for the assessment year of 1999 has been made to the BLM by and for ASARCO Incorporated, owner of said claims, for the purpose of complying with the revised mining laws of the United States, Title 43 U.S.C. Section 43 3833.2-3.

that the location notices of the following claims are located in Section 34, Township 2 South, Range 13 East, G. & S. R. B. & M.

NOTICE OF
PAYMENT OF ANNUAL MAINTENANCE FEES
AND INTENTION TO HOLD

STATE OF ARIZONA }

} ss

COUNTY OF PINAL }

Name of Claims : Raycon 46, 48, 50, 52, 54, 56, 65, 66, 67,
68, 69, 70, 85, 86, and 87. (BLM Serial Nos.)
299654, 299656, 299658, 299660, 299662,
299664, 299673, 299674, 299675, 299676,
299677, 299678, 299693, 299694, and 299695.

Description: : Said mill site claims are located in
Sections 19, 20, and 29 Township 3
South, Range 14 East.
G. & S. R. B. & M.

OWNER : ASARCO Incorporated

Mailing Address : Box 8
Hayden, Arizona 85235

RECEIVED
BLM AZ STATE OFFICE
1998 AUG -6 P 1:59
PHOENIX, ARIZONA

The above-named mill sites claims are being held by the owner for the purpose of mine waste disposal and/or ore processing plant sites. This document is being filed to comply with title 43 U.S.C. Section 3822.2-3. Annual Maintenance fees of \$100 per claim has been paid to the BLM for the assessment year 1999.

E.C. John for ASARCO Incorporated

Subscribed and sworn before me this _____ day of _____, 1998.

Notary Public

VERIFIED

EB 8/11/98
15

ENTERED IN COMPUTER

8/12/98

15 KC

NOTICE
OF
INTENTION TO HOLD AND
PAYMENT OF ANNUAL MAINTENANCE FEES

STATE OF ARIZONA }

} ss

COUNTY OF PINAL }

Name of Claims : AX-A Nos. 1, 2, 3, 4, 5, 7, 31, 32, 33, 34, 36, 38, 40, 55, 56, 57, 58, 59, 60, 61, 62, 63, 64, 65, 66, 67, 68, 69, 70, 71, 73, 75, and 77. (BLM Serial Nos. AMC 277468, 277469, 277470, 277471, 277472, 277474, 277498, 277499, 277500, 277501, 277503, 277505, 277507, 277522, 277523, 277524, 277525, 277526, 277527, 277528, 277529, 277530, 277531, 277532, 277533, 277534, 277535, 277536, 277537, 277538, 277540, 277542, and 277544).

Description : Said mill site claims are located in the east half of Section 19 and the westhalf of Section 20, Township 3 South, Range 13 East, G. & S. R. B. & M.

Owner : ASARCO Incorporated

Mailing Address : Box 8
Hayden, Arizona 85235

The above-named mill site claims are being held by the owner for the purpose of mine waste disposal and/or ore processing plant sites. This document is being filed to comply with Title 43 U.S.C. Section 3833.2-3. Annual Maintenance Fee has been paid to hold these claims for the 1999 assessment year.

E.C. John for ASARCO Incorporated

SUBSCRIBED and sworn before me this _____ of _____, 1998.

Notary Public

PHOENIX, ARIZONA

1998 AUG - 6 - 9 P 1: 59

RECEIVED
BLM, AZ STATE OFFICE

VERIFIED
8/12/98
SB
33

ENTERED IN COMPUTER

8/12/98

33kc

33

NOTICE OF INTENT TO HOLD
AND
PAYMENT OF MAINTENANCE FEES
FOR MILLSITE CLAIMS

Name of Claims. : LOT 5, C.E. #1, C.E. #2, C.E. #3, C.E. #4
and C.E.#5 Millsite claims (BLM Serial
Nos. AMC 333067, 333068, 333069, 333070,
333071, and 333072).

Description : Said millsite claims are located in the
SW 1\4 of Sec. 10, and in the NW 1\4 and
NE 1\4 of Sec. 11 T3S R13E in the Mineral
Creek Mining District, Pinal County,
Arizona.

Owner : ASARCO Inc.- Ray Complex
P. O. Box 8
Hayden. Arizona 85235

The above named claims are being held by the owner for the purpose of mine waste disposal and/or ore processing plant sites. Maintenance fees of \$100 per claim have been paid for the year 1999.

This document is being filed to comply with Title 43 U. S. C. Section 3833.1-5.

Edward C. John for ASARCO Inc.

Subscribed and sworn before me this ____ day of _____,
1998.

My Commission Expires: _____

Notary Public

PHOENIX, ARIZONA

6

1998 AUG - 9 P 2:00

RECEIVED
BLM, AZ STATE OFFICE

VERIFIED

LB 8/12/98

06

ENTERED IN COMPUTER

8/12/98

6 kc

AFFIDAVIT OF PAYMENT OF MINING MAINTENANCE FEES
FOR UNPATENTED MINING CLAIMS

STATE OF ARIZONA }
 } ss
COUNTY OF PINAL }

E.C. John, acting for ASARCO Incorporated, claimant, being first duly sworn, deposes and says that he is a citizen of the United States, more than eighteen years of age and resides at Kearny in Pinal County, State of Arizona, and is personally acquainted with the claims listed below;

that the annual maintenance fee of \$100 for the 1999 assessment year has been paid to the BLM for the purpose of holding claims listed below, situated in the Mineral Creek Mining District, Pinal County, Arizona; said payment is made in lieu of annual assessment work to comply with the revised laws of the United States with regard to retention of unpatented mining claims, Title 43 U.S.C. Section 3833.2-3.

that the said mining claims are contiguous and are consolidated into one group for common development;

that the location notices of the following claims are located in Sections 29, 30, and 31, Township 3 South, Range 4 East, G. & S. R. B. & M.

55



PHOENIX, ARIZONA
1998 AUG - 6 P 2:00
RECEIVED
BLM, AZ STATE OFFICE

ORIGINAL LOCATION NOTICE

<u>Claim</u>	<u>Book or Docket</u>	<u>Page</u>	<u>BLM Serial No. (AMC)</u>
Elder 3	1671	022	303735
Elder 4	1671	024	303736
Elder 5	1671	026	303737
Elder 6	1671	028	303738
Elder 7	1671	030	303739
Elder 8	1671	032	303740
Elder 9	1671	034	303741
Elder 10	1671	036	303742
Elder 11	1671	038	303743
Elder 12	1671	040	303744
Elder 15	1671	046	303747
Amended	1869	964-965	
Elder 17	1671	050	303749
Elder 19	1671	054	303751
Elder 21	1671	058	303753
Elder 23	1671	062	303755
Elder 30	1671	076	303762
Elder 31	1671	078	303763
Elder 32	1671	080	303764
Elder 33	1671	082	303765
Elder 34	1671	084	303766
Elder 35	1671	086	303767
Elder 36	1671	088	303768
Elder 37	1671	090	303769
Elder 38	1671	092	303770
Elder 39	1671	094	303771
Elder 48	1671	096	303772
Elder 49	1671	098	303773
Elder 50	1671	100	303774
Elder 51	1671	102	303775
Elder 52	1671	104	303776
Elder 53	1671	106	303777
Elder 54	1671	108	303778
Elder 55	1671	110	303779
Elder 56	1671	112	303780
Elder 57	1671	114	303781

25

PHOENIX, ARIZONA

1998 AUG - 6 - P 2:00

RECEIVED BLM, AZ STATE OFFICE

35Kc

VERIFIED

8/18/98

35

ENTERED IN COMPUTER

8/18/98

3

ORIGINAL LOCATION NOTICES

<u>Claim</u>	<u>Book or Docket</u>	<u>Page</u>	<u>BLM Serial No. (AMC)</u>
Elder 2	1752	867	315170
Elder 40	1752	869	315171
Elder 41	1752	871	315172
Elder 42	1752	873	315173
Elder 43	1752	875	315174
Elder 44	1752	877	315175
Elder 45	1752	879	315176
Elder 46	1752	881	315177
Elder 47	1752	883	315178
Elder 58	1752	885	315179
Elder 59	1752	887	315180
Elder 60	1752	889	315181
Elder 61	1752	891	315182
Elder 62	1752	893	315183
Elder 63	1752	895	315184
Elder 64	1752	897	315185
Elder 65	1752	899	315186
Elder 13A	1869	962-963	325901
Elder 18A	1869	966-967	325902
Elder 22A	1869	968-969	325903

E. C. John for ASARCO Incorporated

SUBSCRIBED and Sworn to before me this _____ day of _____, 1998.

Notary Public My Commission Expires: _____

No1.ECJ
RB

PHOENIX, ARIZONA

1998 AUG - 6 P 2:00

VERIFIED

RECEIVED B.L.M. AZ STATE OFFICE

8/12/98

20

20 KC
ENTERED IN COMPUTER

8/12/98

ORIGINAL LOCATION NOTICES

<u>Claim</u>	<u>Book or Docket</u>	<u>Page</u>	<u>BLM Serial No. (AMC)</u>
Belgravia No. 1	536	29	67349
Belgravia No. 2	536	30	67350
Belgravia No. 3	536	31	67351
Belgravia No. 4	536	32	67352
Belgravia No. 5	536	33	67353
Belgravia No. 6	536	34	67354
Belgravia No. 7	536	35	67355
Belgravia No. 8	536	36	67356
Belgravia No. 9	536	37	67357
Belgravia No. 10	536	38	67358
Belgravia No. 11	536	39	67359
Belgravia No. 12	536	40	67360
Belgravia No. 13	536	41	67361
Belgravia No. 14	536	42	67362
Belgravia No. 15	536	43	67363
Belgravia No. 16	536	44	67364

E. C. John for ASARCO Incorporated

SUBSCRIBED and sworn to before me this _____ day of _____, 1998.

PHOENIX, ARIZONA

Notary Public

1998 AUG - 6 P 2:00

My Commission Expires: _____

RECEIVED
B.L.M. AZ STATE OFFICE

VERIFIED

JB 8/17/98
16

ENTERED IN COMPUTER

8/17/98

14 KC
16/98

16

AFFIDAVIT OF MAINTENENCE FEES PAID
FOR UNPATENTED MINING CLAIMS

STATE OF ARIZONA }
 } ss
COUNTY OF GILA }

E. C. John, acting for ASARCO Incorporated, claimant, being first duly sworn, deposes and says that he is a citizen of the United States, more than eighteen years of age and resides at Kearny in Pinal County, State of Arizona, and is personally acquainted with the claims listed below;

that the required annual \$100 per mining claim maintenance fee for the assessment year 1999 has been paid to the BLM for the benefit of, and for the purpose of holding claims listed below, situated in the Banner Mining District, Gila County, Arizona; that said maintenance fee was paid to comply with the revised laws of the United States pertaining to retention of unpatented mining claims, Title 43 U.S.C. Section 3833.2-3.

that the said mining claims are all contiguous and are consolidated into one group for common development;

The location notices for said claims are located within Section 27, Township 4 South, Range 15 East, G. & S. R. B. & M.

PHOENIX, ARIZONA

1998 AUG -6 P 2:01

RECEIVED
BLM, AZ STATE OFFICE

ORIGINAL AND AMENDED LOCATION NOTICES

<u>Claim</u>	<u>Book or Docket</u>	<u>Page</u>	<u>BLM Serial No. (AMC)</u>
--------------	-----------------------	-------------	---------------------------------

ORIGINAL AND AMENDED LOCATION NOTICES

<u>Claim</u>	<u>Book</u>	<u>Docket</u>	<u>Page</u>	<u>BLM Serial No. (AMC)</u>
Black Eagle No. 1	49, Mines		550	67014
Black Eagle No. 2	49, Mines		550	67015
Black Eagle No. 3	49, Mines		551	67016
Black Eagle No. 4	49, Mines		551	67017
Black Eagle No. 5	49, Mines		551	67018
Black Eagle No. 6	49, Mines		552	67019
Fraction No. 6		160	511	67020
Amended		226	538	
Amended		250	456	
Chilito No. 9	47, Mines		586	67013
Amended		224	335	
Amended		225	143	

E. C. John for ASARCO Incorporated

SUBSCRIBED and sworn to before me this _____ day of _____, 1988.

My Commission Expires: _____

Notary Public

RECEIVED
 B.L.M. AZ STATE OFFICE
 1988 AUG - 6 P 2: 01
 PHOENIX, ARIZONA

VERIFIED

SB 2/18/98
08

SAVED BY COMPUTER

8/12/98

8K

B

AFFIDAVIT OF MAINTENANCE FEES PAID
FOR UNPATENTED MINING CLAIMS

STATE OF ARIZONA }
 } ss
COUNTY OF GILA }

PHOENIX, ARIZONA

1998 AUG -6 P 2:01

RECEIVED
B.L.M. AZ STATE OFFICE

E. C. John, acting for ASARCO Incorporated, claimant, being first duly sworn, deposes and says that he is a citizen of the United States, more than eighteen years of age and resides at Kearny in Pinal County, State of Arizona, and is personally acquainted with the claims listed below;

that the said mining claims are all contiguous and are consolidated into one group for common development;

that the said claims are situated in the Banner Mining District, Gila County, Arizona, the location notices of which are recorded in the office of the County Recorder of said county;

that the required \$100 per mining claim maintenance fee has been paid for the 1999 assessment year to the BLM at the expense of ASARCO Incorporated, owner of said claims for the purpose of complying with the laws of the United States concerning the retention of unpatented mining claims, Title 43 U.S.C. Section 3833.2-3.

that the location notices for said claims are located in Sections 21, 22 and 27, Township 4 South, Range 15 East, G. & S. R. B. & M.

2

ORIGINAL OR AMENDED LOCATION NOTICES

<u>Claim</u>	<u>Book or Docket</u>	<u>Page</u>	BLM AMC <u>Serial No.</u>
Porphyry	48	158	48401
Quartzite	48	158	48402
Black Copper	8	454	48405
Amended	48	144	
Blue Copper	8	454	48406
Amended	48	145	
Keystone	8	512	48413
Amended	48	152	
North Star	8	429	48418
Amended	48	157	
Senator	8	455	48420
Amended	48	160	
Tip Top	16	118	48428
Amended	48	166	
Chilito No. 6	47, Mines	581	66996
Amended	42, Mines 225	140	
Chilito No. 7	47, Mines	582	66997
Amended	42, Mines 225	141	
Chilito No. 8	47, Mines	583	66998
Amended	225	142	
Copper Glance No. 1 (Chilito 12)	41, Mines	464	66999
Amended	42, Mines	246	
Amended	225	145	
Copper Glance No. 2 (Chilito 13)	41, Mines	465	67000
Amended	42, Mines	247	
Amended	225	146	
Two Bridges (Chilito 14)	47, Mines	559	67001
Amended	42, Mines	248	
Amended	225	147	
Evener (Chilito 15)	47, Mines	560	67002
Amended	42, Mines	249	
Amended	225	148	

VERIFIED

SB 8/12/98
15

8/12/98

PHOENIX, ARIZONA 095
1998 AUG - 6 P-2-847
RECEIVED
B.L.M. AZ STATE OFFICE
15 KC

ORIGINAL OR AMENDED LOCATION NOTICES

<u>Claim</u>	<u>Book or Docket</u>	<u>Page</u>	<u>BLM AMC Serial No.</u>
Copper Glance No. 7 (Chilito 19)	41, Mines	466	67003
Amended	42, Mines	250	
Amended	225	149	
Chilena No. 3 (Chilito 29)	47, Mines	556	67004
Amended	42, Mines	260	
Amended	225	159	
Chilena No. 4 (Chilito 30)	47, Mines	557	67005
Amended	42, Mines	261	
Amended	225	160	
Chilena No. 5 (Chilito 32)	47, Mines	558	67006
Amended	42, Mines	262	
Amended	225	161	
Chilena No. 2 (Chilito 33)	47, Mines	555	67007
Amended	42, Mines	263	
Amended	225	162	
Chilito No. 42	238	465	67008
Ethel	41, Mines	12	67009
Spring	47, Mines	121	67010
Drusilla	47, Mines	93	67011
Fanny	47, Mines	94	67012

E. C. John for ASARCO Incorporated

SUBSCRIBED and sworn to before me this _____ day of _____ 1998.

PHOENIX ARIZONA

My Commission Expires 9-9-98

Notary Public

VERIFIED

SB 8/12/98

10

ENTERED IN COMPUTER

8/12/98

RECEIVED
BLM AZ STATE OFFICE

10 KC

ORIGINAL OR AMENDED LOCATION NOTICES

<u>Claim</u>	<u>Book or Docket</u>	<u>BLM AMC</u>	
		<u>Page</u>	<u>Serial No.</u>
Chilito No. 1	47, Mines	577	66991
Amended	225	136	
Chilito No. 2	47, Mines	580	66992
Amended	225	137	
Cobre Verde No. 8	41, Mines	464	66993
(Chilito No. 3)	42, Mines	244	
Amended	224	334	
Amended	225	138	
Chilito No. 4	47, Mines	578	66994
Amended	225	139	
Chilito No. 41	225	170	66995
Steamboat 27	830	10-12	314571
Steamboat 28	830	13-15	314572
Steamboat 29	830	16-18	314573
Steamboat 30	830	19-21	314574
Steamboat 31	830	22-24	314575
Steamboat 32	830	25-27	314576
Steamboat 33	830	28-30	314577

E. C. John for ASARCO Incorporated

SUBSCRIBED and sworn to before me this _____ day of _____, 1998.

Notary Public

My Commission Expires: _____

VERIFIED

SB 8/18/98
12

ENTERED IN COMPUTER

8/12/98

PHOENIX, ARIZONA
1998 AUG - 6 P 2: 01
RECEIVED
BLM AZ STATE OFFICE

AFFIDAVIT OF MAINTENANCE FEES PAID
FOR UNPATENTED MINING CLAIMS

STATE OF ARIZONA }
 } ss
COUNTY OF PINAL }

E. C. John, acting for ASARCO Incorporated, claimant, being first duly sworn, deposes and says that he is a citizen of the United States, more than eighteen years of age and resides at Kearny in Pinal County, State of Arizona, and is personally acquainted with the claims listed below;

that the said mining claims are all contiguous and are consolidated into one group for common development;

that the said claims are situated in the Cochran-Copper Butte Mining District, Pinal County, Arizona, the location notices of which are recorded in the office of the County Recorder of said county;

that by and at the expense of ASARCO Incorporated, owner of said claims, a maintenance fee of \$100 per claim was paid for the 1999 assessment year for the purpose of complying with the revised laws of the United States pertaining to retention of unpatented mining claims, Title 43 U.S.C. Section 3833.2-3.

that the location notices of the following claims are located in Sections 23, 24, 25, 26, 27, 33, 34 and 35, Township 3 South, Range 12 East; Section 4, Township 4 South, Range 12 East; and Sections 19 and 30, Township 3 South, Range 13 East, G. & S. R. B. & M.

PHOENIX, ARIZONA

1998 AUG - 6 P 2: 02

RECEIVED
B.L.M. AZ STATE OFFICE

ENTERED IN COMPUTER

ORIGINAL OR AMENDED LOCATION NOTICES

<u>Claim</u>	<u>Book or Docket</u>	<u>Page</u>	<u>BLM AMC Serial No.</u>
Buckeye 3	1359	963	253275
Buckeye 4	1359	965	253276
Buckeye 5	1359	967	253277
Buckeye 10	1359	969	253278
Somnambulant 1	1360	035	253279
Somnambulant 2	1360	037	253280
Somnambulant 3	1360	039	253281
Somnambulant 4	1360	041	253282
Somnambulant 5	1360	043	253283
Somnambulant 6	1360	045	253284
Somnambulant 7	1360	047	253285
Somnambulant 8	1360	049	253286
Somnambulant 9	1360	051	253287
Somnambulant 10	1360	053	253288
Somnambulant 11	1360	055	253289
Somnambulant 12	1360	057	253290
Somnambulant 13	1360	059	253291
Somnambulant 14	1360	061	253292
Sue 37	1360	063	253293
Sue 38	1360	065	253294
Amended	1381	883	
Sue 39	1360	067	253295
Sue 40	1360	069	253296
Amended	1381	885	
Sue 41	1360	071	253297
Amended	1381	887	
Sue 42	1360	073	253298
Amended	1381	889	
Sue 43	1360	075	253299
Amended	1381	891	
Sue 44	1360	077	253300
Sue 45	1360	079	253301
Amended	1381	893	
Sue 46	1360	081	253302
Sue 48	1360	083	253303
Sue 49	1360	085	253304
Sue 50	1360	087	253305
Sue 51	1360	089	253306
Sue 52	1360	091	253307
Sue 53	1360	093	253308
Sue 54	1360	095	253309
Sue 55	1360	097	253310
Sue 56	1360	099	253311
Sue 57	1360	101	253312
Sue 58	1360	103	253313
Sue 59	1360	105	253314

PHOENIX, ARIZONA

1998 AUG - 6 P 2:02

VERIFIED
RECEIVED B.L.M. AZ STATE OFFICE

SB 8/18/98
40

ENTERED
8/12/98

40 KC

40

ORIGINAL OR AMENDED LOCATION NOTICES

<u>Claim</u>	<u>Book or Docket</u>	<u>Page</u>	<u>BLM AMC Serial No.</u>
Sue 60	1360	107	253315
Sue 61	1360	109	253316
Sue 62	1360	111	253317
Sue 63	1360	113	253318
Sue 64	1360	115	253319
Sue 66	1360	119	253321
Sue 67	1360	121	253322
Sue 69	1360	125	253324
Sue 71	1360	129	253326
Sue 72	1360	131	253327
Sue 73	1360	133	253328
Sue 74	1360	135	253329
Sue 75	1360	137	253330
Sue 76	1360	139	253331
Sue 77	1360	141	253332
Sue 78	1360	143	253333
Sue 79	1360	145	253334
Sue 80	1360	147	253335
Sue 81	1360	149	253336
Sue 82	1360	151	253337
Sue 83	1360	153	253338
Sue 84	1360	155	253339
Sue 85	1360	157	253340
Sue 86	1360	159	253341
Sue 87	1360	161	253342
Sue 88	1360	163	253343
Sue 89	1360	165	253344
Sue 90	1360	167	253345
Sue 91	1360	169	253346
Sue 92	1360	171	253347
Sue 93	1360	173	253348
Sue 94	1360	175	253349
Sue 95	1360	177	253350
Sue 96	1360	179	253351
Sue 97	1360	181	253352
Sue 98	1360	183	253353
Sue 99	1360	185	253354
Sue 100	1360	187	253355
Sue 101	1360	189	253356
Sue 102	1360	191	253357
Sue 103	1360	193	253358
Sue 104	1360	195	253359
Sue 105	1360	197	253360
Sue 116	1360	199	253361
Sue 117	1360	201	253362
Sue 118	1360	203	253363
Sue 119	1360	205	253364
Sue 201	1360	207	253365

PHOENIX, ARIZONA

1998 AUG - 6 P 2: 02

RECEIVED B.L.M. AZ STATE OFFICE

VERIFIED
8/18/98
48

8/17/98

48

48

ORIGINAL OR AMENDED LOCATION NOTICES

<u>Claim</u>	<u>Book or Docket</u>	<u>Page</u>	<u>BLM AMC Serial No.</u>
TW 12	1360	241	253366
TW 13	1360	243	253367
TW 14	1360	245	253368
Amended	1381	901	
TW 15	1360	247	253369
TW 16	1360	249	253370
TW 17	1360	251	253371
TW 18	1360	253	253372
TW 19	1360	255	253373
TW 20	1360	257	253374
TW 21	1360	259	253375
TW 22	1360	261	253376
TW 23	1360	263	253377
TW 24	1360	265	253378
TW 25	1360	267	253379
TW 26	1360	269	253380
TW 29	1360	271	253381
TW 30	1360	273	253382
TW 31	1360	275	253383
TW 32	1360	277	253384
TW 33	1360	279	253385
TW 34	1360	281	253386
TW 35	1360	283	253387
TW 36	1360	285	253388
TW 37	1360	287	253389
TW 38	1360	289	253390
TW 39	1360	291	253391
TW 40	1360	293	253392
TW 41	1360	295	253393
TW 42	1360	297	253394
TW 43	1360	299	253395
TW 44	1360	301	253396
TW 45	1360	303	253397
TW 46	1360	305	253398
TW 47	1360	307	253399
TW 48	1360	309	253400
TW 49	1360	311	253401
TW 50	1360	313	253402
TW 51	1360	315	253403
TW 52	1360	317	253404
TW 53	1360	319	253405
TW 54	1360	321	253406
TW 55	1360	323	253407
TW 56	1360	325	253408
TW 57	1360	327	253409
TW 58	1360	329	253410
TW 59	1360	331	253411
TW 60	1360	333	253412
TW 61	1360	335	253413

B.L.M. AZ STATE OFFICE
RECEIVED

VERIFIED

8/18/98 48

ENTERED IN COMPU

8/12/98

48 KC

48

ORIGINAL OR AMENDED LOCATION NOTICES

<u>Claim</u>	<u>Book or Docket</u>	<u>Page</u>	<u>BLM AMC Serial No.</u>
TW 62	1360	337	253414
TW 63	1360	339	253415
TW 64	1360	341	253416
TW 65	1360	343	253417
TW 66	1360	345	253418
TW 67	1360	347	253419
TW 68	1360	349	253420
TW 69	1360	351	253421
TW 70	1360	353	253422
TW 71	1360	355	253423
TW 72	1360	357	253424
TW 73	1360	359	253425
TW 74	1360	361	253426
TW 75	1360	363	253427
TW 102	1360	365	253428
TW 103	1360	367	253429
TW 104	1360	369	253430
Copper Butte 20	1359	975	253456
Copper Butte 21	1359	977	253457
Terra 1	1360	209	253460
Terra 2	1360	211	253461
Amended	1381	895	
Terra 3	1360	213	253462
Terra 4	1360	215	253463
Terra 5	1360	217	253464
Terra 8	1360	223	253467
Terra 9	1360	225	253468
Terra 10	1360	227	253469
Terra 11	1360	229	253470
Terra 12	1360	231	253471
Terra 13	1360	233	253472
Terra 14	1360	235	253473
Amended	1381	897	
Terra 15	1360	237	253474
Amended	1381	899	
Terra 16	1360	239	253475
Walnut Canyon 1	1360	295	253476
Walnut Canyon 2	1360	393	253477
Walnut Canyon 3	1360	391	253478
Walnut Canyon 4	1360	389	253479
Walnut Canyon 5	1360	387	253480
Walnut Canyon 6	1360	385	253481
Walnut Canyon 7	1360	383	253482

PHOENIX, ARIZONA

1998 AUG -6 P 2:01

RECEIVED
BLM, AZ STATE OFFICE

VERIFIED

36 8/18/98

40

ENTERED IN

8/12/98

40 KC

40

40

ORIGINAL OR AMENDED LOCATION NOTICES

<u>Claim</u>	<u>Book or Docket</u>	<u>Page</u>	<u>BLM AMC Serial No.</u>
Walnut Canyon 8	1360	381	253483
Walnut Canyon 14	1360	377	253485
Walnut Canyon 15	1360	375	253486
Walnut Canyon 18	1360	373	253487
Walnut Canyon 19	1360	371	253488
Butte #1	1553	378	289373
Butte #2	1553	379	289374
Sue 65	1869	958-959	325895
Sue 70	1869	960-961	325896

E. C. John for ASARCO Incorporated

SUBSCRIBED and sworn to before me this _____ day of _____, 1998.

My Commission Expires: _____

Notary Public

qkc

PHOENIX, ARIZONA

1998 AUG - 9 P 2:01

RECEIVED B.L.M. AZ STATE OFFICE

ENTERED IN COMPUTER

8/12/98

VERIFIED

8/12/98

09

ORIGINAL LOCATION NOTICES

<u>Claim</u>	<u>Book or Docket</u>	<u>Page</u>	<u>BLM AMC Serial No.</u>
Dick No. 17	62	354	67021
Dick No. 18	62	355	67022
Dick No. 19	62	356	67023
Dick No. 20	62	357	67024

RECEIVED
 B.L.M. AZ STATE OFFICE
 1998 AUG -6 P 2:04
 PHOENIX, ARIZONA

 E. C. John for ASARCO Incorporated

SUBSCRIBED and sworn to before me this _____ day of _____, 1998.

 Notary Public

My Commission Expires: _____

VERIFIED
 SB 8/12/98
 04

ENTERED IN COMPUTER
 8/12/98

4 KC

ORIGIN— AND AMENDED LOCATION TICES

<u>Claim</u>	<u>Book or Docket</u>	<u>Page</u>	<u>BLM AMC Serial No.</u>
Erman No. 1	537	209	67124
Amended	974	163	
Erman No. 2	537	210	67125
Amended	974	165	
Erman No. 3	537	211	67126
Amended	974	167	
Erman No. 4	537	212	67127
Amended	974	169	
Erman No. 5	537	213	67128
Amended	974	171	
Erman No. 6	537	214	67129
Amended	974	173	
Erman No. 7	537	215	67130
Amended	974	175	
Erman No. 8	537	216	67131
Amended	974	177	
Erman No. 9	537	217	67132
Amended	974	179	
Erman No. 10	537	218	67133
Amended	974	181	
Erman No. 11	537	219	67134
Amended	974	183	
Erman No. 12	537	220	67135
Amended	974	185	
Erman No. 13	537	221	67136
Amended	974	187	
Erman No. 14	537	222	67137
Amended	974	189	
Erman No. 15	537	223	67138
Amended	974	191	
Erman No. 16	537	224	67139
Amended	974	193	
Erman No. 17	537	225	67140
Amended	974	195	
Erman No. 18	537	226	67141
Amended	974	197	
Erman No. 19	537	227	67142
Amended	974	199	

19

PHOENIX, ARIZONA

1998 AUG - 6 P 2: 02

RECEIVED B.L.M. AZ STATE OFFICE

19 KC

ENTERED IN COMPUTER

8/12/98 ✓

VERIFIED
SB 8/12/98

ORIGINAL AND AMENDED LOCATION NOTICES

<u>Claim</u>	<u>Book or Docket</u>	<u>Page</u>	<u>BLM AMC Serial No.</u>
Erman No. 20	537	228	67143
Amended	974	201	
Erman No. 21	537	229	67144
Amended	974	203	
Erman No. 22	537	230	67145
Amended	974	205	
Erman No. 23	537	231	67146
Amended	974	207	
Erman No. 24	537	232	67147
Amended	974	209	
Erman No. 25	537	233	67148
Amended	974	211	
Erman No. 26	537	234	67149
Amended	974	213	
Erman No. 27	537	235	67150
Amended	974	215	
Erman No. 28	537	236	67151
Amended	974	217	
Erman No. 29	537	237	67152
Amended	974	219	
Erman No. 30	542	378	67153
Amended	974	221	
Erman No. 31	542	379	67154
Amended	974	223	
River No. 4	673	389	67155
River No. 5	673	390	67156
River No. 6	673	391	67157
River No. 7	673	392	67158
River No. 8	673	393	67159
River No. 9	673	394	67160
River No. 13	673	398	67161
River No. 14	673	399	67162
River No. 15	673	400	67163
River No. 16	673	401	67164
River No. 17	673	402	67165
River No. 18	673	403	67166
River No. 22	673	404	67167

25

PHOENIX, ARIZONA
 1998 AUG - 6 - P 2: 02
 RECEIVED
 B.L.M. AZ STATE OFFICE

VERIFIED

SB 8/18/98

25

25 KC

ENTERED IN COMPUTER

8/12/98

ORIGINAL AND AMENDED LOCATION NOTICES

<u>Claim</u>	<u>Book or Docket</u>	<u>Page</u>	<u>BLM AMC Serial No.</u>
River No. 23	673	405	67168
River No. 24	673	406	67169
River No. 25	673	407	67170
River No. 26	673	408	67171
River No. 27	673	409	67172

E. C. John for ASARCO Incorporated

SUBSCRIBED and sworn to before me this _____ day of _____, 1998.

Notary Public

My Commission Expires: _____

5

5/KC

PHOENIX, ARIZONA

1998 AUG - 6 P 2: 02

B.L.M. AZ STATE OFFICE
RECEIVED

VERIFIED

8/18/98
SB

05

ENTERED
8/17/98

AFFIDAVIT OF PAYMENT OF MAINTENANCE FEE
FOR UNPATENTED MINING CLAIMS

STATE OF ARIZONA }
 } SS
 COUNTY OF PINAL }

E. C. JOHN, acting for ASARCO Incorporated, claimant, being first duly sworn, deposes and says that he is a citizen of the United States, more than eighteen years of age, and resides at Kearny in Pinal County, State of Arizona, and is personally acquainted with the claims listed below.

That the payment of \$100 maintenance per mining claim, in lieu of 1999 annual assessment work, has been made for the purpose of holding unpatented maining claims listed below, situated in Mineral Creek Mining District, Pinal County, Arizona; said payment has been made by and at the Expense of ASARCO Incorporated, owner of said mining claims, to comply with the revised mining laws of the United States.

That the said mining claims are contiguous and are consolidated into one group for common development.

That location notices of the following claims are located in Sections 33 and 34, Township 3 South, Range 14 East, and Sections 3, 4, 5 and 8, Township 4 South, Range 14 East, G. & S. R. B. & M.

ORIGINAL AND AMENDED LOCATION NOTICES

<u>CLAIM NAME & NO.</u>	<u>YEAR</u>	<u>DOCUMENT NO.</u> <u>(PINAL COUNTY)</u>	<u>BLM SERIAL NO.</u> <u>(AMC)</u>
HACKBERRY 1	1997	010513	345188
HACKBERRY 2	1997	010514	345189
HACKBERRY 3	1997	010515	345190
HACKBERRY 4	1997	010516	345191
HACKBERRY 5	1997	010517	345192
HACKBERRY 6	1997	010518	345193

RECEIVED
 B.L.M. AZ STATE OFFICE

VERIFIED
 SB 8/12/98
06

ENTERED IN REGISTER
 8/12/98

6KC

ORIGINAL AND AMENDED LOCATION NOTICES (Cont'd)

<u>CLAIM NAME & NO.</u>	<u>YEAR</u>	<u>DOCUMENT NO. (PINAL COUNTY)</u>	<u>BLM SERIAL NO. (AMC)</u>
HACKBERRY 7	1997	010519	345194
HACKBERRY 8	1997	010520	345195
HACKBERRY 9	1997	010521	345196
HACKBERRY 10	1997	010522	345197
HACKBERRY 11	1997	010523	345198
HACKBERRY 12	1997	010524	345199
HACKBERRY 13	1997	010525	345200
HACKBERRY 14	1997	010526	345201
HACKBERRY 15	1997	010527	345202
HACKBERRY 16	1997	010528	345203
HACKBERRY 17	1997	010529	345204
HACKBERRY 18	1997	010530	345205
HACKBERRY 19	1997	010531	345206
HACKBERRY 20	1997	010532	345207
HACKBERRY 21	1997	010533	345208
HACKBERRY 22	1997	010534	345209
HACKBERRY 23	1997	010535	345210
HACKBERRY 24	1997	010536	345211
HACKBERRY 25	1997	010537	345212
HACKBERRY 26	1997	010538	345213
HACKBERRY 27	1997	010539	345214
HACKBERRY 28	1997	010540	345215
HACKBERRY 29	1997	010541	345216
HACKBERRY 30	1997	010542	345217
HACKBERRY 31	1997	010543	345218
HACKBERRY 32	1997	010544	345219
HACKBERRY 33	1997	010545	345220
HACKBERRY 34	1997	010546	345221
HACKBERRY 35	1997	010547	345222
HACKBERRY 36	1997	010548	345223
HACKBERRY 37	1997	010549	345224
HACKBERRY 38	1997	010550	345225
HACKBERRY 39	1997	010551	345226
HACKBERRY 40	1997	010552	345227
HACKBERRY 41	1997	010553	345228
HACKBERRY 42	1997	010554	345229
HACKBERRY 43	1997	010555	345230
HACKBERRY 44	1997	010556	345231
HACKBERRY 45	1997	008632	344757
HACKBERRY 46	1997	008633	344758
HACKBERRY 47	1997	008634	344759
HACKBERRY 48	1997	008635	344760
HACKBERRY 49	1997	008636	344761
HACKBERRY 50	1997	008637	344762
HACKBERRY 51	1997	008638	344763

VERIFIED

CS 8/14/98

45

ENTERED IN COMPUTER

8/12/98

45 KC

75

RECEIVED
B.L.M. AZ STATE OFFICE
1998 AUG - 9 - 90V 8661

ORIGINAL AND AMENDED LOCATION NOTICES (Cont'd)

<u>CLAIM NAME & NO.</u>	<u>YEAR</u>	<u>DOCUMENT NO. (PINAL COUNTY)</u>	<u>BLM SERIAL NO. (AMC)</u>
HACKBERRY 52	1997	008639	344764
HACKBERRY 53	1997	008640	344765
HACKBERRY 54	1997	008641	344766
HACKBERRY 55	1997	008642	344767
HACKBERRY 56	1997	008643	344768
HACKBERRY 57	1997	008644	344769
HACKBERRY 58	1997	008645	344770
HACKBERRY 59	1997	008646	344771
HACKBERRY 60	1997	008647	344772
HACKBERRY 61	1997	008648	344773
HACKBERRY 62	1997	008649	344774
HACKBERRY 63	1997	009613	345121
HACKBERRY 64	1997	009614	345122
HACKBERRY 65	1997	009615	345123
HACKBERRY 66	1997	009616	345124
HACKBERRY 67	1997	009617	345125
HACKBERRY 68	1997	009618	345126
HACKBERRY 69	1997	009619	345127
HACKBERRY 70	1997	009620	345128
HACKBERRY 71	1997	009621	345129
HACKBERRY 72	1997	013038	345354
HACKBERRY 73	1997	013039	345355
HACKBERRY 74	1997	013040	345356
HACKBERRY 75	1997	013041	345357
HACKBERRY 76	1997	013042	345358
HACKBERRY 77	1997	013043	345359
HACKBERRY 78	1997	013044	345360
HACKBERRY 79	1997	013045	345361
HACKBERRY 80	1997	013046	345362
HACKBERRY 81	1997	013047	345363
HACKBERRY 82	1997	013048	345364
HACKBERRY 83	1997	013049	345365
HACKBERRY 84	1997	013050	345366
HACKBERRY 85	1997	013051	345367
HACKBERRY 86	1997	013052	345368
HACKBERRY 87	1997	013053	345369
HACKBERRY 88	1997	013054	345370
HACKBERRY 89	1997	013055	345371
HACKBERRY 90	1997	013056	345372
HACKBERRY 91	1997	013057	345373
HACKBERRY 92	1997	013058	345374
HACKBERRY 93	1997	013059	345375
HACKBERRY 94	1997	013060	345376
HACKBERRY 95	1997	013061	345377
HACKBERRY 96	1997	013062	345378
HACKBERRY 97	1997	013063	345379

VERIFIED

8/14/98

46

ENTER

8/12/98 Z

RECEIVED

46 Kc

1998 AUG - 6 P 2 05 10

PHOENIX, ARIZONA

B.L.M. AZ STATE OFFICE

23

ORIGINAL AND AMENDED LOCATION NOTICES (Cont'd)

<u>CLAIM NAME & NO.</u>	<u>YEAR</u>	<u>DOCUMENT NO. (PINAL COUNTY)</u>	<u>BLM SERIAL NO. (AMC)</u>
HACKBERRY 98	1997	013064	345380
HACKBERRY 99	1997	013065	345381
HACKBERRY 100	1997	013066	345382
HACKBERRY 101	1997	013067	345383
HACKBERRY 102	1997	013068	345384
HACKBERRY 103	1997	013069	345385
HACKBERRY 104	1997	013070	345386
HACKBERRY 105	1997	013071	345387
HACKBERRY 106	1997	013072	345388
HACKBERRY 107	1997	013073	345389

E. C. John, for ASARCO Incorporated

SUBSCRIBED AND SWORN to before me this _____ day of _____
1998.

Notary Public

My Commission Expires:

VERIFIED

SB 8/18/98

10 PHOENIX, ARIZONA

1998 AUG - 6 - P 2:02

RECEIVED B.L.M. AZ STATE OFFICE

ENTERED IN
8/12/98

10KC

D\FEEAFFMC.897

14

10

**AFFIDAVIT OF PAYMENT OF MAINTENANCE FEES
FOR UNPATENTED MINING CLAIMS**

STATE OF ARIZONA)
) ss
County of Pinal)

Edward C. John, being first duly sworn, deposes and says that he is a citizen of the United States and more than twenty-one (21) years of age, and resides in Kearny, County of Pinal, State of Arizona, and is personally acquainted with the mining claims situated in the Pioneer Mining District, Pinal County, Arizona.

That all of said mining claims are held in ownership by ASARCO Incorporated, the mailing address for which is P. O. Box 8, Hayden, AZ 85235; that payment of maintenance fees of \$100 per claim was made to the Bureau of Land Management for the assessment year 1999.

Said payment was performed and made at the expense of ASARCO Incorporated for the benefit of each and all of said mining claims comprising said contiguous groups. Said expenditure was made in good faith for the purpose of complying with the revision of the Mining Laws of the United States, Title 43 U.S.C. Section 3833.2-3, for retention of said contiguous groups of mining claims, and was intended in lieu of the annual labor and improvements for each and all of the above-described unpatented lode mining claims for the assessment year ending at 12:00 o'clock Meridian, September 1, 1999.

All Claims are located in the projected (unsurveyed) Sections 20, 21, 23, 26, 27, 28, 29, 34, and 35, Township 1S, Range 13E, G&SRB&M.

The names and books and pages of record in the Office of the County Recorder of Pinal County, Arizona, and the Bureau of Land Management serial number of the Notices of Location whereof are as follows:

1998 AUG - 6 P 2: 03

RECEIVED
B.L.M. AZ STATE-OFFICE

Recording Data

<u>Name of Claim</u>	<u>Book</u>	<u>Page</u>	<u>BLM AMC Serial No.</u>
Dacite #1	604	893 thru 898	46919
Dacite #2	604	894	46920
Dacite #3	604	895	46921
Dacite #4	604	896	46922
Dacite #5	604	897	46923
Dacite #6	604	898	46924
Kay 139	604	861	47104
Kay 140	604	862	47105
Kay 140 Amended	1753	771 and 772	
Kay 144	604	866	47109
Kay 152	604	874	47117
Kay 154	604	876	47119
LD No. 1	688	408	47272
LD No. 1 Amended	711	870	
LD No. 2	688	409	47273
LD No. 2 Amended	693	556	
LD No. 3	693	408	47274
LD No. 3 Amended	688	870	
LD No. 4	688	398	47275
LD No. 4 Amended	693	558	
LD No. 5	688	399	47276
LD No. 5 Amended	693	559	
LD No. 6	688	400	47277
LD No. 6 Amended	693	560	
LD No. 7	688	401	47278
LD No. 7 Amended	693	561	
LD No. 8	688	402	47279
LD No. 8 Amended	693	562	
LD No. 9	688	410	47280
LD No. 9 Amended	716	365	
Kay 82	1732	181 and 182	313010
Kay 84	1732	185 and 186	313012
Kay 86	1732	189 and 190	313014
Kay 88	1732	193 and 194	313016
Kay 129	1732	195 and 196	313017
Kay 130	1732	197 and 198	313018
Kay 131	1732	199 and 200	313019
Kay 132	1732	201 and 202	313020
Kay 133 PHOENIX, ARIZONA	1732	203 and 204	313021
Kay 134	1732	205 and 206	313022
Kay 135	1732	207 and 208	313023

RECEIVED
BLM, AZ STATE OFFICE

- 2 -

VERIFIED

58 8/19/92

31

ENTERED IN COMPUTER

31 Ke

31

Recording Data

<u>Name of Claim</u>	<u>Book</u>	<u>Page</u>	<u>BLM AMC Serial No.</u>
Kay 136	1732	209 and 210	313024
Kay 137	1732	211 and 212	313025
Kay 138	1732	213 and 214	313026
Kay 141	1732	215 and 216	313027
Kay 142	1732	217 and 218	313028
Kay 143	1743	219 and 220	313029
Kay 145	1732	221 and 222	313030
Kay 146	1732	223 and 224	313031
Kay 147	1732	225 and 226	313032
Kay 148	1732	227 and 228	313033
Kay 149	1732	229 and 230	313034
Kay 150	1732	231 and 232	313035
Kay 151	1753	767 and 768	315168
Kay 153	1753	769 and 770	315169
Rook No. 1	1771	262	316548
Rook No. 2	1771	263	316549
Rook No. 3	1771	264	316550
Rook No. 4	1771	265	316551
Rook No. 5	1771	266	316552
Rook No. 6	1771	267	316553
Rook No. 7	1771	268	316554

ASARCO Incorporated

By _____
Agent

STATE OF ARIZONA)
) ss
County of Pinal)

The foregoing instrument was acknowledged before me this _____ day of _____, 1998, by Edward C. John.

Notary Public
PHOENIX, ARIZONA

My Commission Expires: _____
KAYCLMS.ECJ

1998 AUG 6 P 2:03

RECEIVED
B.L.M. AZ STATE OFFICE

VERIFIED

SB 8/19/98

- 3 -

ENTERED IN COMPUTER

8/12/98

21

12

All Claims are located in the projected (unsurveyed) Sections 14, 21, 22, 23, 26, 27, 28, 34, and 35, Township 1S, Range 13E, G&SRB&M.

ASARCO Incorporated

By _____
Agent

STATE OF ARIZONA)
) ss
County of Pinal)

The foregoing instrument was acknowledged before me this _____ day of _____, 1998, by Edward C. John.

Notary Public

My Commission Expires: _____

MARGARET.ECJ

RECEIVED
B.L.M. AZ STATE OFFICE
1998 AUG - 6 P 2:03
PHOENIX, ARIZONA

EXHIBIT A
TO AFFIDAVIT OF PAYMENT OF MAINTENANCE FEES
FOR THE YEAR 1999

<u>Name of Claim'</u>	<u>Book</u>	<u>Page</u>	<u>BLM AMC Serial No.</u>
Margaret 69	559	854	45754
Margaret 69 East	568	276	45755
Margaret 133	559	860	45820
Margaret 135	559	862	45823
Margaret 137	559	864	45826
Margaret 138	559	865	45827
Margaret 138 Amended	574	588	
Margaret 139	559	866	45828
Margaret 140	559	867	45829
Margaret 140 Amended	574	589	
Margaret 153	564	531	45842
Margaret 154	564	532	45843
Margaret 155	564	533	45844
Margaret 156	564	534	45845
Margaret 157	559	874	45846
Margaret 159	559	876	45849
Margaret 161	559	876	45852
Margaret 162	559	879	45853
Margaret 162 West	568	282	45854
Margaret 163	559	880	45855
Margaret 164	559	881	45856
Margaret 165 Amended	583	785	
Margaret 164 West	568	283	45857
Margaret 165	559	882	45858
Margaret 166	559	883	45859
Margaret 166 West	568	284	45860
Margaret 217	559	884	45901
Margaret 218	559	885	45902
Margaret 219	559	886	45903
Margaret 220	559	887	45904
Margaret 221	559	888	45905
Margaret 222	559	889	45906
Margaret 223	559	890	45907
Margaret 224	559	891	45908
Margaret 225	559	892	45909
Margaret 225 Amended	583	784	
Margaret 226	559	893	45910
Margaret 226 Amended	574	603	PHOENIX, ARIZONA
Margaret 227	564	535	45911

1998 AUG 26 P 2: 04
 RECEIVED BLM, AZ STATE OFFICE

VERIFIED
 8/19/98
 34

ENTERED IN BOOK 34 KC
 8/12/98

<u>Name of Claim</u>	<u>Book</u>	<u>Page</u>	<u>BLM AMC Serial No.</u>
Margaret 228	564	536	45912
Margaret 229	564	537	45913
Margaret 230	564	538	45914
Margaret 231	564	539	45915
Margaret 233	559	894	45916
Margaret 234	559	895	45917
Margaret 234 West	568	287	45918
Margaret 235	560	729	45919
Margaret 236	560	730	45920
Margaret 236 Amended	574	604	
Margaret 237	560	731	45921
Margaret 238	560	732	45922
Margaret 239	560	733	45923
Margaret 240	560	734	45924
Margaret 241	560	735	45925
Margaret 242	560	736	45926
Margaret 243	574	605	
Margaret 243	560	737	45927
Margaret 244	560	738	45928
Margaret 244 Amended	574	606	
Margaret 245	560	739	45929
Margaret 246	560	740	45930
Margaret 247	559	896	45931
Margaret 248	559	897	45932
Margaret 248 Amended	574	607	
Margaret 249	561	578	45933
Margaret 250	561	579	45934
Margaret 251	561	580	45935
Margaret 252	561	581	45936
Margaret 253	561	582	45937
Margaret 254	561	583	45938
Margaret 255	561	584	45939
Margaret 256	561	585	45940
Margaret 257	561	586	45941
Margaret 258	561	587	45942
Margaret 259	561	588	45943
Margaret 260	561	589	45944
Margaret 261	560	741	45945
Margaret 262	560	742	45946
Margaret 263	560	743	45947
Margaret 264	560	744	45948

PHOENIX, ARIZONA

1998 AUG - 6 P 2: 04

VERIFIED

58 8/19/98

RECEIVED BLM AZ STATE OFFICE - 3 -

ENTRUSTED IN CHARGE
8/17/98

37

37 KC

37

<u>Name of Claim</u>	<u>Book</u>	<u>Page</u>	<u>BLM AMC Serial No.</u>
Margaret 265	561	590	45949
Margaret 266	561	591	45950
Margaret 267	561	592	45951
Margaret 268	561	593	45952
Margaret 269	560	745	45953
Margaret 270	560	746	45954
Margaret 271	560	747	45955
Margaret 272	560	748	45956
Margaret 273	561	594	45957
Margaret 274	561	595	45958
Margaret 275	561	596	45959
Margaret 276	561	597	45960
Margaret 277	561	598	45961
Margaret 278	561	599	45962
Margaret 279	561	600	45963
Margaret 280	561	601	45964
Margaret 281	561	602	45965
Margaret 282	561	603	45966
Margaret 283	567	542	45967
Margaret 284	567	543	45968
Margaret 285	567	544	45969
Margaret 286	567	545	45970
Margaret 287	564	540	45971
Margaret 305	565	739	45985
Margaret 306	565	740	45986
Margaret 307	565	741	45987
Margaret 308	565	742	45988
Margaret 309	565	743	45989
Margaret 310	565	744	45990
Margaret 311	565	745	45991
Margaret 312	565	746	45992
Margaret 313	565	747	45993
Margaret 314	565	748	45994
Margaret 315	565	749	45995
Margaret 316	565	750	45996
Margaret 317	565	751	45997
Margaret 318	565	752	45998
Margaret 319	565	753	45999
Margaret 320	565	754	46000
Margaret 321	597	546	46001
Margaret 322	567	547	46002
Margaret 323	567	548	46003

PHOENIX, ARIZONA
 1998 AUG - 6 P 2: 02

VERIFIED
 58 8/19/98
 42

RECEIVED
 B.L.M. AZ STATE OFFICE

ENTERED IN COMPUTER 42 KC
 8/12/98 Z

28

BLM AMC

<u>Name of Claim</u>	<u>Book</u>	<u>Page</u>	<u>Serial No.</u>
Margaret 324	567	549	46004
Margaret 325	565	755	46005
Margaret 327	565	757	46007
Margaret 328	565	758	46008
Margaret 331	572	914	46011
Margaret 331 Amended	614	329	
Margaret 332	572	915	46012
Margaret 332 Amended	583	788	
Margaret 333	572	916	46013
Margaret 334	572	916	46014
Margaret 335	572	918	46015
Margaret 335 Amended	583	787	
Margaret 336	572	919	46016
Kay 1	1732	129 and 130	312984
Kay 2	1732	131 and 132	312985
Kay 3	1732	133 and 134	312986
Kay 4	1732	135 and 136	312987
Kay 5	1732	137 and 138	312988
Kay 6	1732	139 and 140	312989
Kay 7	1732	141 and 142	312990
Kay 8	1732	143 and 144	312991
Kay 9	1732	145 and 146	312992
Kay 10	1732	147 and 148	312993
Kay 11	1732	149 and 150	312994
Kay 12	1732	151 and 152	312995
Kay 13	1732	153 and 154	312996
Kay 14	1732	155 and 156	312997
Kay 15	1732	157 and 158	312998
Kay 16	1732	159 and 160	312999
Kay 17	1732	161 and 162	313000
Kay 18	1732	163 and 164	313001
Kay 19E	1732	165 and 166	313002
Kay 19W	1732	167 and 168	313003
Kay 20E	1732	169 and 170	313004
Kay 20W	1732	171 and 172	313005
Kay 21E	1732	173 and 174	313006
Kay 21W	1732	175 and 176	313007
Kay 22	1732	177 and 178	313008
Kay 81	1732	179 and 180	313009
Kay 83	1732	183 and 184	313011
Kay 85	1732	187 and 188	313013
Kay 87	1732	191 and 192	313015

PHOENIX, ARIZONA
 1998 AUG - 6 P 2:03

39

VERIFIED

SB 8/19/98

39

RECEIVED B.L.M. AZ STATE OFFICE

- 5 -

ENTERED IN COMPUTER

8/12/98

39 KC

39

ASARCO Incorporated

By _____
Agent

STATE OF ARIZONA)
) ss
County of Pinal)

The foregoing instrument was acknowledged before me this _____ day of
_____, 1998, by Edward C. John.

Notary Public

My Commission Expires: _____

MARGARET.ECJ

RECEIVED
B.L.M. AZ STATE OFFICE
1998 AUG -6 P 2:03
PHOENIX, ARIZONA

AFFIDAVIT OF PAYMENT OF MAINTENANCE FEES
ON UNPATENTED MINING CLAIMS

STATE OF ARIZONA
COUNTY OF PINAL

}
ss
}

RECEIVED
BLM. AZ STATE OFFICE
1998 AUG -6 P 2:00
PHOENIX, ARIZONA

E. C. John, acting for ASARCO Incorporated, claimant, being first duly sworn, deposes and says that he is a citizen of the United States, more than eighteen years of age and resides at Kearny in Pinal County, State of Arizona, and is personally acquainted with the claims listed below;

that the required payment of \$100 per mining claim maintenance fee for the 1999 assessment year has been made to the BLM for the purpose of holding unpatented mining claims listed below, situated in the Mineral Creek Mining District, Pinal County, Arizona; that said payment of fees was made by ASARCO Inc., owner of said claims, for the purpose of complying with the revised mining laws of the United States, Title 43 U.S.C. Section 3833.2-3.

That the said mining claims are contiguous and are consolidated into one group for common development;

that location notices of the following claims are located in Section 3, Township 3 South, Range 13 East, G. & S. R. B. & M.

ORIGINAL LOCATION NOTICE

<u>Claim</u>	<u>Book or Docket</u>	<u>Page</u>	<u>BLM AMC Serial No.</u>
Portland 5	683	163	67373✓

RECEIVED
 B.L.M. AZ STATE OFFICE
 1998 AUG -6 P 2:04
 PHOENIX, ARIZONA

E. C. John for ASARCO Incorporated

SUBSCRIBED and sworn to before me this _____ day of _____, 1998.

Notary Public

My Commission Expires: _____

ENTERED IN BOOK
8/12/98 21

ORIGINAL LOCATION NOTICES

<u>Claim</u>	<u>Book or Docket</u>	<u>Page</u>	<u>BLM AMC Serial No.</u>
Portland 6	683	164 and 165	67374✓
Portland 7	683	166 and 167	67375✓

E. C. John for ASARCO Incorporated

SUBSCRIBED and sworn to before me this _____ day of _____, 1998.

Notary Public My Commission Expires: _____

VERIFIED

5B 8/20/98

RECEIVED BY [illegible]

8/12/98

PHOENIX, ARIZONA

1998 AUG - 6 P 2: 04

RECEIVED OFFICE B.L.M. AZ STATE OFFICE

2
2

AFFIDAVIT OF PAYMENT OF MAINTENANCE FEE
FOR UNPATENTED MINING CLAIMS

STATE OF ARIZONA }
 } ss
COUNTY OF PINAL }

E. C. John, acting for ASARCO Incorporated, claimant, being first duly sworn, deposes and says that he is a citizen of the United States, more than eighteen years of age and resides at Kearny in Pinal County, State of Arizona, and is personally acquainted with the claims listed below;

that the payment of \$100 maintenance per mining claim in lieu of 1996 annual assessment work has been made for the purpose of holding unpatented mining claims listed below, situated in the Mineral Creek Mining District, Pinal County, Arizona; said payment has been made by and at the expense of ASARCO Inc., owner of said mining claims to comply with the revised mining laws of the United States.

that the said mining claims are contiguous and are consolidated into one group for common development;

that location notices of the following claims are located in Sections 34, Township 2 South, Range 13 East, and Sections 3, 4, 9 and 10, Township 3 South, Range 13 East, G. & S. R. B. & M.

1998 AUG -6 P 2: 05
RECEIVED
B.L.M. AZ STATE OFFICE

62

ORIGINAL OR AMENDED LOCATION NOTICES

<u>Claim</u>	<u>Book or Docket</u>	<u>Page</u>	<u>BLM AMC Serial No.</u>
Teapot No. 11	850	617	1186
Teapot No. 12	850	618	1187
Livingston No. 2	133	196	67365
New Year No. 3	57, Mines	575	67366
New Year No. 4	57, Mines	576	67367
New Year No. 5	57, Mines	577	67368
New Year No. 6	57, Mines	578	67369
New Year No. 7	57, Mines	579	67370
New Year No. 8	57, Mines	580	67371
New Year No. 9	57, Mines	581	67372
Portland No. 8	720	592	67376
Portland No. 9	720	593	67377
Portland No. 10	720	594	67378
Portland No. 11	720	595	67379
Portland No. 12	720	596	67380
Portland No. 13	720	597	67381
Portland No. 14	720	598	67382
Portland No. 15	720	599	67383
Portland No. 16	720	600	67384
Teapot No. 1	834	692	67385
Teapot No. 2	834	693	67386
Teapot No. 3	834	694	67387
Teapot No. 4	834	695	67388
Teapot No. 5	834	696	67389
Teapot No. 6	834	697	67390
Teapot No. 7	834	698	67391
Teapot No. 8	834	699	67392
Teapot No. 9	834	700	67393
Teapot No. 10	834	701	67394
Red Hills No. 1	129	129	67395
Amended	152	393	
Red Hills No. 2	129	130	67396
Amended	152	394	

1998 AUG - 6 P 2: 05

VERIFIED

RECEIVED B.L.M. AZ STATE OFFICE

SB 8/30/98

8/12/98 ✓ 31Kc

31

ORIGINAL OR AMENDED LOCATION NOTICES

<u>Claim</u>	<u>Book or Docket</u>	<u>Page</u>	<u>BLM AMC Serial No.</u>
Red Hills No. 3	129	131	67397
Amended	152	395	
Red Hills No. 4	129	132	67398
Amended	491	46	
Red Hills No. 5	129	133	67399
Amended	491	47	
Red Hills No. 6	129	134	67400
Red Hills No. 7	129	135	67401
Red Hills No. 8	133	195	67402
Red Hills No. 9	129	137	67403
Amended	132	177	
Red Hills No. 11	129	139	67404
Amended	132	178	
Red Hills Fraction	487	394	67405
Red Bluff	495	504	67406
West No. 1	520	971	67407
West No. 2	520	972	67408
West No. 3	520	973	67409
West No. 4	520	974	67410
West No. 5	520	975	67411
West No. 6	520	976	67412
West No. 7	520	977	67413
West No. 8	520	978	67414
West No. 9	520	979	67415
West No. 10	520	980	67416
West No. 11	520	981	67417
West No. 12	520	982	67418
West No. 13	520	983	67419
West No. 14	520	984	67420
West No. 15	520	985	67421
West No. 16	520	986	67422
West No. 17	520	987	67423
West No. 18	520	988	67424
West No. 19	520	989	67425
West No. 20	520	990	67426
West No. 21	520	991	67427

PHOENIX, ARIZONA

1998 AUG - 6 P 2:05

RECEIVED OFFICE B.L.M. AZ STATE

VERIFIED

SB 8/20/98

31

8/12/98

31 KC

31

E. C. John for ASARCO. Incorporated

SUBSCRIBED and sworn to before me this _____ day of _____, 1995.

Notary Public

RECEIVED
BLM. AZ STATE OFFICE
1998 AUG -6 P 2:04
PHOENIX, ARIZONA

ORIGINAL AND AMENDED LOCATION NOTICES

<u>CLAIM NAME & NO.</u>	<u>YEAR</u>	<u>DOCUMENT NO.</u> <u>(PINAL COUNTY)</u>	<u>BLM SERIAL NO.</u> <u>(AMC)</u>
RUSTLER 1	1997	013769	345629
RUSTLER 2	1997	013770	345630
RUSTLER 3	1997	013771	345631
RUSTLER 4	1997	013772	345632
RUSTLER 5	1997	013773	345633

E. C. John, for ASARCO Incorporated

SUBSCRIBED AND SWORN to before me this _____ day of _____
1998.

Notary Public

My Commission Expires:

DFEFAFFMC.897

PHOENIX, ARIZONA

1998 AUG - 6 P 2: 05

RECEIVED
B.L.M. AZ STATE OFFICE

VERIFIED

SB 8/20/98

05

ENTERED IN...

8/12/98

5 Kc 6 5

ORIGINAL AND AMENDED LOCATION NOTICES (Cont'd)

<u>CLAIM NAME & NO.</u>	<u>YEAR</u>	<u>DOCUMENT NO. (PINAL COUNTY)</u>	<u>BLM SERIAL NO. (AMC)</u>
TORTILLA 6	1997	004767	344580
TORTILLA 7	1997	004768	344581
TORTILLA 8	1997	004769	344582
TORTILLA 9	1997	004770	344583
TORTILLA 10	1997	004771	344584
TORTILLA 11	1997	004772	344585
TORTILLA 12	1997	004773	344586
TORTILLA 13	1997	004774	344587
TORTILLA 14	1997	004775	344588
TORTILLA 15	1997	006417	344652
TORTILLA 16	1997	006418	344653
TORTILLA 17	1997	006419	344654
TORTILLA 18	1997	006420	344655
TORTILLA 19	1997	006421	344656
TORTILLA 20	1997	006422	344657
TORTILLA 21	1997	006423	344658
TORTILLA 22	1997	006424	344659
TORTILLA 23	1997	006425	344660
TORTILLA 24	1997	006426	344661
TORTILLA 25	1997	006427	344662
TORTILLA 26	1997	006428	344663
TORTILLA 27	1997	006429	344664
TORTILLA 28	1997	006430	344665
TORTILLA 29	1997	006431	344666
TORTILLA 30	1997	006432	344667
TORTILLA 31	1997	006433	344668
TORTILLA 32	1997	006434	344669
TORTILLA 33	1997	006435	344670
TORTILLA 34	1997	006436	344671
TORTILLA 35	1997	006437	344672
TORTILLA 36	1997	006438	344673

E. C. John, for ASARCO Incorporated

SUBSCRIBED AND SWORN to before me this _____ day of _____
1998.

PHOENIX, ARIZONA

1998 AUG - 6 P 2:05

Notary Public

My Commission Expires:

RECEIVED
B.L.M. AZ STATE OFFICE

31 D\FEEAFFMC.897

VERIFIED

SB 8/20/98

ENTERED IN COMPUTER

8/17/98

31 KC

31

AFFIDAVIT OF PAYMENT OF MAINTENANCE FEES
FOR UNPATENTED MINING CLAIMS

STATE OF ARIZONA }
 } ss
COUNTY OF PINAL }

E. C. John, acting for ASARCO Incorporated, claimant, being first duly sworn, deposes and says that he is a citizen of the United States, more than eighteen years of age and resides at Kearny in Pinal County, State of Arizona, and is personally acquainted with the claim listed below;

that the required payment of \$100 per mining claim maintenance fee for the year 1999 in lieu of annual assessment work has been made to the BLM for the purpose of holding claims listed below, situated in the Mineral Creek Mining District, Pinal County, Arizona; that the payment was made by and at the expense of ASARCO Incorporated, owner of said claims, for the purpose of complying with the revised laws of the United States pertaining to annual assessment work, Title 43 U.S.C. Section 3833.2-3.

that the location notice is located in Section 11,
Township 3 South, Range 13 East, G. & S. R. B. & M. PHOENIX, ARIZONA

1998 AUG - 6 P 2: 05

RECEIVED
BLM, AZ STATE OFFICE

ORIGINAL LOCATION NOTICE

<u>Claim</u>	<u>Book or Docket</u>	<u>Page</u>	<u>BLM AMC Serial No.</u>
Wedge No. 1	431	418	67025

E. C. John for ASARCO Incorporated

SUBSCRIBED and sworn to before me this _____ day of _____, 1998.

Notary Public

My Commission Expires: _____

VERIFIED

50 8/19/98

ENTERED IN COMPUTER

8/12/98 Z

PHOENIX, ARIZONA
1998 AUG - 6 P 2: 05
RECEIVED
B.L.M. AZ STATE OFFICE

AFFIDAVIT OF PAYMENT OF MAINTENANCE FEES
FOR UNPATENTED MINING CLAIMS

STATE OF ARIZONA }
 }
COUNTY OF GILA } ss

E.C. John, acting for ASARCO Incorporated, claimant, being first duly sworn, deposes and says that he is a citizen of the United States, more than eighteen years of age and resides at Kearny in Pinal County, State of Arizona, and is personally acquainted with the claims listed below;

that the said mining claims are contiguous and are consolidated into one group for common development;

that the said claims are situated in the Banner Mining District, Gila County, Arizona, the location notices of which are recorded in the office of the County Recorder of said county;

that payment of the required \$100 maintenance fee for the 1999 assessment year in lieu of assessment work was made by and at the expense of ASARCO Incorporated, owner of said claims, for the purpose of complying with the revised laws of the United States pertaining to retention of unpatented mining claims, Title 43 U.S.C. Section 3833.2-3:

that location notices of the following claims are located in Sections 14 and 23, Township 4 South, Range 15 East, G. & S. R. B. & M.

PHOENIX, ARIZONA
1998 AUG - 6 P 2: 05
RECEIVED B.L.M. AZ STATE OFFICE

ORIGINAL AND AMENDED LOCATION NOTICES

<u>Claim</u>	<u>Book or Docket</u>	<u>Page</u>	<u>BLM Serial No. (AMC)</u>
Steamboat 1	829	934-36	314545
Steamboat 2	829	937-39	314546
Steamboat 3	829	940-42	314547
Steamboat 4	829	943-45	314548
Steamboat 5	829	946-48	314549
Steamboat 6	829	949-51	314550
Steamboat 7	829	952-54	314551
Steamboat 8	829	955-57	314552
Steamboat 9	829	958-60	314553
Steamboat 10	829	961-63	314554

E. C. John for ASARCO Incorporated

SUBSCRIBED and Sworn to before me this _____ day of _____, 1999

Notary Public My Commission Expires: _____
10

No2.ECJ
RB

10 KC

VERIFIED

8/17/98
of

PHOENIX, ARIZONA

1998 AUG - 6 P 2: 05

RECEIVED
B.L.M. AZ STATE OFFICE

ENTERED IN COMPUTER
8/17/98 L 10

10

AFFIDAVIT OF PAYMENT OF MAINTENANCE FEES
FOR UNPATENTED MINING CLAIMS

STATE OF ARIZONA }
 }
COUNTY OF GILA } ss

E.C. John, acting for ASARCO Incorporated, claimant, being first duly sworn, deposes and says that he is a citizen of the United States, more than eighteen years of age and resides at Kearny in Pinal County, State of Arizona, and is personally acquainted with the claims listed below;

that the said mining claims are contiguous and are consolidated into one group for common development;

that the said claims are situated in the Banner Mining District, Gila County, Arizona, the location notices of which are recorded in the office of the County Recorder of said county;

that the required \$100 maintenance fee per unpatented mining claim has been paid for the year 1999 to the BLM at the expense of ASARCO Incorporated, owner of said claims, for the purpose of complying with the revised laws of the United States pertaining to annual assessment work, Title 43 U.S.C. Section 3833.2-3.

that location notices of the following claims are located in Sections 28, Township 4 South, Range 15 East, G. & S. R. B. & M.

13

PHOENIX, ARIZONA
1998 AUG - 6 - 9 P 2: 06
RECEIVED
B.L.M. AZ STATE OFFICE

ORIGINAL AND AMENDED LOCATION NOTICES

<u>Claim</u>	<u>Book or Docket</u>	<u>Page</u>	<u>BLM Serial No. (AMC)</u>
Steamboat 34	830	31-33	314578
Steamboat 35	830	54-56	314579
Steamboat 36	830	37-39	314580
Steamboat 37	830	40-42	314581
Steamboat 38	830	43-45	314582
Steamboat 39	830	46-48	314583
Steamboat 40	830	49-51	314584
Steamboat 41	830	52-54	314585
Steamboat 42	830	55-57	314586
Steamboat 43	830	58-60	314587
Steamboat 44	830	61-63	314588
Steamboat 45	830	64-66	314589
Steamboat 46	830	67-69	314590

E. C. John for ASARCO Incorporated

SUBSCRIBED and Sworn to before me this _____ day of _____, 1998.

Notary Public My Commission Expires _____ 13

No4.ECJ
RB

PHOENIX, ARIZONA

1998 AUG -6 P 2: 06

RECEIVED
B.L.M. AZ STATE OFFICE

VERIFIED

SPB 8/12/98

13

ENTERED IN COMPUTER

8/12/98 L

AFFIDAVIT OF PAYMENT OF MAINTENANCE FEES
FOR UNPATENTED MINING CLAIMS

STATE OF ARIZONA }
 }
COUNTY OF GILA } ss

E.C. John, acting for ASARCO Incorporated, claimant, being first duly sworn, deposes and says that he is a citizen of the United States, more than eighteen years of age and resides at Kearny in Pinal County, State of Arizona, and is personally acquainted with the claims listed below;

that the said mining claims are contiguous and are consolidated into one group for common development;

that the said claims are situated in the Banner Mining District, Gila County, Arizona, the location notices of which are recorded in the office of the County Recorder of said county;

that payment of the required \$100 per claim maintenance fee for the assessment year 1999 for retention of unpatented mining claims has been made by and at the expense of ASARCO Incorporated, owner of said claims, for the purpose of complying with the revised laws of the United States pertaining to annual assessment work, Title 43 U.S.C. 3833.2-3.

that location notices of the following claims are located in Sections 2, Township 4 South, Range 15 East, G. & S. R. B. & M.

PHOENIX, ARIZONA

1998 AUG - 6 P 2: 06

RECEIVED
B.L.M. AZ STATE OFFICE

ORIGINAL AND AMENDED LOCATION NOTICES

<u>Claim</u>	<u>Book or Docket</u>	<u>Page</u>	<u>BLM Serial No. (AMC)</u>
Steamboat 11	829	964-66	314555
Steamboat 12	829	967-69	314556
Steamboat 13	829	970-72	314557
Steamboat 14	829	973-75	314558
Steamboat 15	829	976-78	314559
Steamboat 16	829	979-81	314560
Steamboat 17	829	982-84	314561
Steamboat 18	829	985-87	314562
Steamboat 19	829	988-90	314563
Steamboat 20	829	991-93	314564
Steamboat 21	829	994-96	314565
Steamboat 22	829	997-99	314566
Steamboat 23	829	1000-02	314567
Steamboat 24	830	1001-03	314568
Steamboat 25	830	1004-06	314569
Steamboat 26	830	1007-09	314570

314505-

E. C. John for ASARCO Incorporated

SUBSCRIBED and Sworn to before me this _____ day of _____, 1998.

Notary Public My Commission Expires: _____ 16

No3.ECJ
RB

PHOENIX, ARIZONA

1998 AUG - 6 P 2: 06

16KC

VERIFIED

RECEIVED
B.L.M. AZ STATE OFFICE

5B 8/20/98

16

ENTERED IN COMPUTER
8/12/98 L

AFFIDAVIT OF PAYMENT OF MAINTENANCE FEES

FOR UNPATENTED MINING CLAIMS

STATE OF ARIZONA }
 }
 } ss
COUNTY OF GILA }

E.C. John, acting for ASARCO Incorporated, claimant, being first duly sworn, deposes and says that he is a citizen of the United States, more than eighteen years of age and resides at Kearny in Pinal County, State of Arizona, and is personally acquainted with the claims listed below;

that the said mining claims are contiguous and are consolidated into one group for common development;

that the said claims are situated in the Banner Mining District, Gila County, Arizona, the location notices of which are recorded in the office of the County Recorder of said county;

that payment of the required \$100 per mining claim maintenance fee for the assessment year 1999 for the retention of unpatented mining claims has been paid at the expense of ASARCO Incorporated, owner of said claims, for the purpose of complying with the revised laws of the United States pertaining to annual assessment work, Title 43 U.S.C. Section 3833.2-3.

that location notices of the following claims are located in Section 21, Township 4 South, Range 15 East, G. & S. R. B. & M.

PHOENIX, ARIZONA
1998 AUG - 6 P 2:06
RECEIVED
B.L.M. AZ STATE OFFICE

ORIGINAL AND AMENDED LOCATION NOTICES

<u>Claim</u>	<u>Book or Docket</u>	<u>Page</u>	<u>BLM Serial No. (AMC)</u>
Steamboat 47	830	70-72	314591
Steamboat 48	830	73-75	314592
Steamboat 49	830	76-78	314593
Steamboat 50	830	79-81	314594
Steamboat 51	830	82-84	314595
Steamboat 52	830	85-87	314596
Steamboat 53	830	88-90	314597
Steamboat 54	830	91-93	314598
Steamboat 55	830	94-96	314599
Steamboat 56	830	97-99	314600
Steamboat 57	830	100-02	314601
Steamboat 58	830	103-05	314602
Steamboat 59	830	106-08	314603
Steamboat 60	830	109-111	314604

E. C. John for ASARCO Incorporated

SUBSCRIBED and Sworn to before me this _____ day of _____, 1998.

My Commission Expires: _____
Notary Public

14

No5.ECJ
RB

PHOENIX, ARIZONA

1998 AUG - 6 P 2: 06

RECEIVED
B.L.M. AZ STATE OFFICE

VERIFIED

SB 8/20/98

14 KC

14

ENTERED IN RECORDS
8/12/98

AFFIDAVIT OF PAYMENT OF MAINTENANCE FEES
FOR UNPATENTED MINING CLAIMS

STATE OF ARIZONA }
 } ss
COUNTY OF GILA }

E.C. John, acting for ASARCO Incorporated, claimant, being first duly sworn, deposes and says that he is a citizen of the United States, more than eighteen years of age and resides at Kearny in Pinal County, State of Arizona, and is personally acquainted with the claims listed below;

that the said mining claims are contiguous and are consolidated into one group for common development;

that the said claims are situated in the Banner Mining District, Gila County, Arizona, the location notices of which are recorded in the office of the County Recorder of said county;

that payment of the required \$100 maintenance fee for the 1999 assessment year per unpatented mining claim as been made by and at the expense of ASARCO Incorporated, owner of said claims, for the purpose of complying with the revised laws of the United States pertaining to annual assessment work, Title 43 U.S.C. Section 3833.2-3.

The location notices of the following claims are located in Sections 14, 15, and 23, Township 4 South, Range 15 East, G. & S. R. B. & M.

7

PHOENIX, ARIZONA
1998 AUG - 6 P 2: 06
RECEIVED
B.L.M. AZ STATE OFFICE

ORIGINAL AND AMENDED LOCATION NOTICES

<u>Claim</u>	<u>Book or Docket</u>	<u>Page</u>	<u>BLM Serial No. (AMC)</u>
Steamboat 61	830	112-14	314605
Steamboat 62	830	115-17	314606
Steamboat 63	830	118-20	314607
Steamboat 64	830	121-23	314608
Steamboat 65	830	124-26	314609
Steamboat 66	830	127-29	314610
Steamboat 67	830	130-32	314611
Steamboat 68	830	133-35	314612
Steamboat 69	830	136-38	314613

E. C. John for ASARCO Incorporated

SUBSCRIBED and Sworn to before me this _____ day of _____, 1998.

Notary Public My Commission Expires: _____

9

No6.ECJ
RB

9 KC

PHOENIX, ARIZONA

1998 AUG - 6 P 2: 09

RECEIVED
B.L.M. AZ STATE OFFICE

VERIFIED

SB 8/20/98

09

ENTERED
8/12/98

9

UNITED STATES
DEPARTMENT OF THE INTERIOR
BUREAU OF LAND MANAGEMENT

RECEIPT AND ACCOUNTING ADVICE

No. 2389201 04

LM/AZ 08/06/98

Subject: CLAIM MAINTENANCE FEE 1998 (1390) 2 13 13 139,000.00

Applicant:

ASARCO
EDWARD C JOHN
PO BOX 8
HAYDEN AZ 85235

SAME

Remitter: CK 55020912
(520) 356-3543
FAX (520) 355-3803

Assignor:

LEASE MANAGEMENT DATA										
<input type="checkbox"/> NEW <input type="checkbox"/> UPDATE <input type="checkbox"/> PAYMENT										
ORIGINAL SERIAL NO.	ASG.	TYPE	ST.	CTY.	FUND SYMBOL			ACRES/UNITS	RATE	
AMC 67026, ET AL										
AMOUNT	ANV. DATE	EXP. DATE	BILL CYC.	S/C	DISTRICT	NEXT BILL	MISC. DATA	U of M	ACTUAL UNITS	
ASSIGNMENT SERIAL NO.	ASG.	TYPE	ST.	CTY.	FUND SYMBOL			ACRES/UNITS	RATE	
AMOUNT	ANV. DATE	EXP. DATE	BILL CYC.	S/C	DISTRICT	NEXT BILL	MISC. DATA	U of M	ACTUAL UNITS	

APPLY REMITTANCE

ACTION	FUND SYMBOL	CTY.	AMOUNT
FILING FEE			
RENTAL			
UNEARNED			
REFUND			
TOTAL			
AMOUNT DUE			

Remarks:

BY:

DATE:

- Lease in Escrow?
- KGS?
- Auto Escalates?
- Auto Renew?

- Of Interest?
- Operating Rights?
- Operator
- Bond Filed?

FOR MMS USE ONLY

BILLEE	FOREST REFUGE
NUMBER	
OCS SECTION	
CODE	

ASARCO

Ray Complex

Neil A. Gambell
Environmental Services Manager

Mining Claims Department
Bureau of Land Management
U. S. Department of Interior
222 North Central Avenue
Phoenix, Arizona 85004-2003

Gentlemen:

Enclosed are the Asarco - Ray Complex "Affidavit of Payment of Maintenance Fee For Unpatented Mining Claims" forms along with Asarco's check in the amount of \$140,200 covering the annual maintenance fee on these claims.

Sincerely,

Edmund C. John / WAC

E. C. John
Land Agent

ECJ:mbp

Enclosures

pc: N. A. Gambell

314545 345188
 138158 338178
 325895 48023
 294050 141486
 253273 277408
 303735 299632
 46919 248373
 315104 1186
 45684 315170
 August 11, 1997 312984
 345354 316548
 345629 344757
 334652 345121

ARIZONA
STATE OFFICE
PHOENIX, ARIZONA

Aug 12 9 49 AM '97

RECEIVED
BUREAU OF
LAND MANAGEMENT

RB

ENTERED IN COMPUTER

RB

10/22/07

SR

RB

RECEIVED
BUREAU OF
LAND MANAGEMENT

AUG 12 10 00 AM '97

ARIZONA
STATE OFFICE
PHOENIX, ARIZONA

AFFIDAVIT OF MAINTENANCE FEES PAID
FOR UNPATENTED MINING CLAIMS

STATE OF ARIZONA)
) SS
COUNTY OF GILA)

E. C. John, acting for ASARCO Incorporated, claimant, being first duly sworn, deposes and says that he is a citizen of the United States, more than eighteen years of age and resides at Kearny in Pinal County, State of Arizona, and is personally acquainted with the claims listed below;

that the said mining claims are all contiguous and are consolidated into one group for common development;

that the said mining claims are situated in the Banner Mining District, Gila County, Arizona, the location notices of which are recorded in the office of the County Recorder of said county;

that the required \$100 per claim maintenance fee has been paid to the BLM in lieu of performing annual assessment labor for the year 1998. Said payment was at the expense of ASARCO Incorporated, owner of said claims, for the purpose of complying with the laws of the United States pertaining to retention of mining claims.

that the location notices of the following claims fall within Sections 27 and 28, Township 4 South, Range 15 East, G. & S. R. B. & M.

Handwritten signature and initials, possibly "E. C. John" or similar, with a circled number "12" next to it.

ORIGINAL OR AMENDED LOCATION NOTICES

<u>Claim</u>	<u>Book or Docket</u>	<u>BLM AMC</u>	
		<u>Page</u>	<u>Serial No.</u>
Chilito No. 1	47, Mines	577	66991
Amended	225	136	
Chilito No. 2	47, Mines	580	66992
Amended	225	137	
Cobre Verde No. 8	41, Mines	464	66993
(Chilito No. 3)	42, Mines	244	
Amended	224	334	
Amended	225	138	
Chilito No. 4	47, Mines	578	66994
Amended	225	139	
Chilito No. 41	225	170	66995
Steamboat 27	830	10-12	314571
Steamboat 28	830	13-15	314572
Steamboat 29	830	16-18	314573
Steamboat 30	830	19-21	314574
Steamboat 31	830	22-24	314575
Steamboat 32	830	25-27	314576
Steamboat 33	830	28-30	314577

E. C. John for ASARCO Incorporated

SUBSCRIBED and sworn to before me this _____ day of _____, 1997.

Notary Public

12

ARIZONA
STATE OFFICE
PHOENIX, ARIZONA

RECEIVED
BUREAU OF
LAND MANAGEMENT

AUG 12 10 00 AM '97

RECEIVED
BUREAU OF
LAND MANAGEMENT
Aug 12 9 59 AM '97
ARIZONA
STATE OFFICE
PHOENIX, ARIZONA

AFFIDAVIT OF MAINTENANCE FEES PAID
FOR UNPATENTED MINING CLAIMS

STATE OF ARIZONA)
) SS
COUNTY OF GILA)

E. C. John, acting for ASARCO Incorporated, claimant, being first duly sworn, deposes and says that he is a citizen of the United States, more than eighteen years of age and resides at Kearny in Pinal County, State of Arizona, and is personally acquainted with the claims listed below;

that the said mining claims are all contiguous and are consolidated into one group for common development;

that the said claims are situated in the Banner Mining District, Gila County, Arizona, the location notices of which are recorded in the office of the County Recorder of said county;

that the required \$100 per mining claim maintenance fee has been paid for the 1998 assessment year to the BLM at the expense of ASARCO Incorporated, owner of said claims for the purpose of complying with the laws of the United States concerning the retention of unpatented mining claims.

that the location notices for said claims are located in Sections 21, 22 and 27, Township 4 South, Range 15 East, G. & S. R. B. & M.

RECEIVED
BUREAU OF
LAND MANAGEMENT

AUG 12 9 59 AM '97

ARIZONA
STATE OFFICE
PHOENIX, ARIZONA

Page 2 of 3

ORIGINAL OR AMENDED LOCATION NOTICES

<u>Claim</u>	<u>Book or Docket</u>	<u>Page</u>	BLM AMC <u>Serial No.</u>
Porphyry	48	158	48401 ✓
Quartzite	48	158	48402 ✓
Black Copper	8	454	48405 ✓
Amended	48	144	
Blue Copper	8	454	48406
Amended	48	145	
Keystone	8	512	48413 ✓
Amended	48	152	
North Star	8	429	48418 ✓
Amended	48	157	
Senator	8	455	48420 ✓
Amended	48	160	
Tip Top	16	118	48428 ✓
Amended	48	166	
Chilito No. 6	47, Mines	581	66996
Amended	42, Mines 225	140	
Chilito No. 7	47, Mines	582	66997
Amended	42, Mines 225	141	
Chilito No. 8	47, Mines	583	66998
Amended	225	142	
Copper Glance No. 1 (Chilito 12)	41, Mines	464	66999
Amended	42, Mines	246	
Amended	225	145	
Copper Glance No. 2 (Chilito 13)	41, Mines	465	67000
Amended	42, Mines	247	
Amended	225	146	
Two Bridges (Chilito 14)	47, Mines	559	67001
Amended	42, Mines	248	
Amended	225	147	
Evener (Chilito 15)	47, Mines	560	67002
Amended	42, Mines	249	
Amended	225	148	

OH
15

RECEIVED
 BUREAU OF
 LAND MANAGEMENT
 AUG 12 10 00 AM 1997
 ARIZONA
 STATE OFFICE
 PHOENIX, ARIZONA

ORIGINAL OR AMENDED LOCATION NOTICES

<u>Claim</u>	<u>Book or Docket</u>	<u>Page</u>	<u>BLM AMC Serial No.</u>
Copper Glance No. 7 (Chilito 19)	41, Mines	466	67003
Amended	42, Mines	250	67004
Amended	225	149	
Chilena No. 3 (Chilito 29)	47, Mines	556	67005
Amended	42, Mines	260	67006
Amended	225	159	
Chilena No. 4 (Chilito 30)	47, Mines	557	67007
Amended	42, Mines	261	67008
Amended	225	160	
Chilena No. 5 (Chilito 32)	47, Mines	558	67009
Amended	42, Mines	262	67010
Amended	225	161	
Chilena No. 2 (Chilito 33)	47, Mines	555	67011
Amended	42, Mines	263	67012
Amended	225	162	
Chilito No. 42	238	465	
Ethel	41, Mines	12	
Spring	47, Mines	121	
Drusilla	47, Mines	93	
Fanny	47, Mines	94	

E. C. John for ASARCO Incorporated

SUBSCRIBED and sworn to before me this _____ day of _____, 1997.

 Notary Public

10 9 4

RECEIVED
BUREAU OF
LAND MANAGEMENT

AUG 12 9 59 AM '97

ARIZONA
STATE OFFICE
PHOENIX, ARIZONA

AFFIDAVIT OF MAINTENENCE FEES PAID

FOR UNPATENTED MINING CLAIMS

STATE OF ARIZONA)
) SS
COUNTY OF GILA)

E. C. John, acting for ASARCO Incorporated, claimant, being first duly sworn, deposes and says that he is a citizen of the United States, more than eighteen years of age and resides at Kearny in Pinal County, State of Arizona, and is personally acquainted with the claims listed below;

that the required annual \$100 per mining claim maintenance fee for the assessment year 1998 has been paid to the BLM for the benefit of, and for the purpose of holding claims listed below, situated in the Banner Mining District, Gila County, Arizona; that said maintenance fee was paid to comply with the revised laws of the United States pertaining to retention of unpatented mining claims.

that the said mining claims are all contiguous and are consolidated into one group for common development;

The location notices for said claims are located within Section 27, Township 4 South, Range 15 East, G. & S. R. B. & M.

RECEIVED
 BUREAU OF
 LAND MANAGEMENT
 AUG 12 9 59 AM '97
 ARIZONA
 STATE OFFICE
 PHOENIX, ARIZONA
 Page 2

ORIGINAL AND AMENDED LOCATION NOTICES

<u>Claim</u>	<u>Book or Docket</u>	<u>Page</u>	<u>BLM Serial No. (AMC)</u>
--------------	-----------------------	-------------	---------------------------------

ORIGINAL AND AMENDED LOCATION NOTICES

<u>Claim</u>	<u>Book</u>	<u>Docket</u>	<u>Page</u>	<u>BLM Serial No. (AMC)</u>
Black Eagle No. 1	49, Mines		550	67014
Black Eagle No. 2	49, Mines		550	67015
Black Eagle No. 3	49, Mines		551	67016
Black Eagle No. 4	49, Mines		551	67017
Black Eagle No. 5	49, Mines		551	67018
Black Eagle No. 6	49, Mines		552	67019
Fraction No. 6		160	511	67020
Amended		226	538	
Amended		250	456	
Chilito No. 9	47, Mines		586	67013 ✓
Amended		224	335	
Amended		225	143	

 E. C. John for ASARCO Incorporated

SUBSCRIBED and sworn to before me this _____ day of _____, 1997.

 Notary Public

RECEIVED
BUREAU OF
LAND MANAGEMENT

AUG 12 9 59 AM '97

ARIZONA
STATE OFFICE
PHOENIX, ARIZONA

Page 1 of 2

AFFIDAVIT OF PAYMENT OF ANNUAL MAINTENANCE FEES
FOR UNPATENTED MINING CLAIMS

STATE OF ARIZONA }
 } ss
COUNTY OF GILA }

E. C. John, acting for ASARCO Incorporated, claimant, being first duly sworn, deposes and says that he is a citizen of the United States, more than eighteen years of age and resides at Kearny in Pinal County, State of Arizona, and is personally acquainted with the claims listed below;

that prior to the 31st of August, 1997, the required payment of annual maintenance fees was made for the purpose of holding claims listed below, situated in the Banner Mining District, Gila County, Arizona; this fee of \$100 per mining claim was paid in lieu of annual assessment work for the year 1998. Such payment was made by and at the expense of ASARCO Incorporated, owner of said claims, for the purpose of complying with the revised laws of the United States pertaining to retention of unpatented mining claims.

that location notices for said mining claims are located in Section 11, Township 5 South, Range 15 East, G. & S. R. B.

Handwritten signature and initials in the bottom right corner of the page. The signature appears to be "E. C. John" and there are some initials next to it.

ORIGINAL LOCATION NOTICES

<u>Claim</u>	<u>Book or Docket</u>	<u>Page</u>	<u>BLM AMC Serial No.</u>
Dick No. 17	62	354	67021
Dick No. 18	62	355	67022
Dick No. 19	62	356	67023
Dick No. 20	62	357	67024

E. C. John for ASARCO Incorporated

SUBSCRIBED and sworn to before me this _____ day of _____, 1997.

Notary Public

ARIZONA
STATE OFFICE
PHOENIX, ARIZONA

AUG 12 9 59 AM '97

RECEIVED
BUREAU OF
LAND MANAGEMENT

(4)

AFFIDAVIT OF PAYMENT OF MAINTENANCE FEES
FOR UNPATENTED MINING CLAIMS

STATE OF ARIZONA }
 }
COUNTY OF GILA } ss

E.C. John, acting for ASARCO Incorporated, claimant, being first duly sworn, deposes and says that he is a citizen of the United States, more than eighteen years of age and resides at Kearny in Pinal County, State of Arizona, and is personally acquainted with the claims listed below;

that the said mining claims are contiguous and are consolidated into one group for common development;

that the said claims are situated in the Banner Mining District, Gila County, Arizona, the location notices of which are recorded in the office of the County Recorder of said county;

that payment of the required \$100 maintenance fee for the 1998 assessment year in lieu of assessment work was made by and at the expense of ASARCO Incorporated, owner of said claims, for the purpose of complying with the revised laws of the United States pertaining to retention of unpatented mining claims:

that location notices of the following claims are located in Sections 14 and 23, Township 4 South, Range 15 East, G. & S. R. B. & M.

RECEIVED
BUREAU OF
LAND MANAGEMENT
Aug 12 9 59 AM '97
ARIZONA
STATE OFFICE
PHOENIX, ARIZONA

10

ORIGINAL AND AMENDED LOCATION NOTICES

<u>Claim</u>	<u>Book or Docket</u>	<u>Page</u>	<u>BLM Serial No. (AMC)</u>
Steamboat 1	829	934-36	314545
Steamboat 2	829	937-39	314546
Steamboat 3	829	940-42	314547
Steamboat 4	829	943-45	314548
Steamboat 5	829	946-48	314549
Steamboat 6	829	949-51	314550
Steamboat 7	829	952-54	314551
Steamboat 8	829	955-57	314552
Steamboat 9	829	958-60	314553
Steamboat 10	829	961-63	314554

E. C. John for ASARCO Incorporated

SUBSCRIBED and Sworn to before me this _____ day of

_____, 1997.

Notary Public

No2.ECJ
RB

ARIZONA
STATE OFFICE
PHOENIX, ARIZONA

AUG 12 9 59 AM '97

RECEIVED
BUREAU OF
LAND MANAGEMENT



AFFIDAVIT OF PAYMENT OF MAINTENANCE FEES
FOR UNPATENTED MINING CLAIMS

STATE OF ARIZONA }
 }
COUNTY OF GILA } ss

E.C. John, acting for ASARCO Incorporated, claimant, being first duly sworn, deposes and says that he is a citizen of the United States, more than eighteen years of age and resides at Kearny in Pinal County, State of Arizona, and is personally acquainted with the claims listed below;

that the said mining claims are contiguous and are consolidated into one group for common development;

that the said claims are situated in the Banner Mining District, Gila County, Arizona, the location notices of which are recorded in the office of the County Recorder of said county;

that payment of the required \$100 per claim maintenance fee for the assesment year 1998 for retention of unpatented mining claims has be made by and at the expense of ASARCO Incorporated, owner of said claims, for the purpose of complying with the revised laws of the United States pertaining to annual assessment work.

that location notices of the following claims are located in Sections 2, Township 4 South, Range 15 East, G. & S. R. B. & M.

ARIZONA
STATE OFFICE
PHOENIX, ARIZONA

AUG 12 9 59 AM '97

RECEIVED
BUREAU OF
LAND MANAGEMENT

16 *[Handwritten signature]*

ORIGINAL AND AMENDED LOCATION NOTICES

<u>Claim</u>	<u>Book or Docket</u>	<u>Page</u>	<u>BLM Serial No. (AMC)</u>
Steamboat 11	829	964-66	314555
Steamboat 12	829	967-69	314556
Steamboat 13	829	970-72	314557
Steamboat 14	829	973-75	314558
Steamboat 15	829	976-78	314559
Steamboat 16	829	979-81	314560
Steamboat 17	829	982-84	314561
Steamboat 18	829	985-87	314562
Steamboat 19	829	988-90	314563
Steamboat 20	829	991-93	314564
Steamboat 21	829	994-96	314565
Steamboat 22	829	997-99	314566
Steamboat 23	829	1000-02	314567
Steamboat 24	830	1001-03	314568
Steamboat 25	830	1004-06	314569
Steamboat 26	830	1007-09	314570

E. C. John for ASARCO Incorporated

SUBSCRIBED and Sworn to before me this _____ day of _____, 1997.

Notary Public

No3.ECJ
RB

(16)

ARIZONA
STATE OFFICE
PHOENIX, ARIZONA

AUG 12 9 59 AM '97

RECEIVED
BUREAU OF
LAND MANAGEMENT

AFFIDAVIT OF PAYMENT OF MAINTENANCE FEES
FOR UNPATENTED MINING CLAIMS

STATE OF ARIZONA }
 }
COUNTY OF GILA } ss

E.C. John, acting for ASARCO Incorporated, claimant, being first duly sworn, deposes and says that he is a citizen of the United States, more than eighteen years of age and resides at Kearny in Pinal County, State of Arizona, and is personally acquainted with the claims listed below;

that the said mining claims are contiguous and are consolidated into one group for common development;

that the said claims are situated in the Banner Mining District, Gila County, Arizona, the location notices of which are recorded in the office of the County Recorder of said county;

that the required \$100 maintenance fee per unpatented mining claim has been paid for the year 1998 to the BLM at the expense of ASARCO Incorporated, owner of said claims, for the purpose of complying with the revised laws of the United States pertaining to annual assessment work.

that location notices of the following claims are located in Sections 28, Township 4 South, Range 15 East, G. & S. R. B. & M.

ARIZONA
STATE OFFICE
PHOENIX, ARIZONA
Aug 12 9 59 AM '97
RECEIVED
BUREAU OF
LAND MANAGEMENT

13

ORIGINAL AND AMENDED LOCATION NOTICES

<u>Claim</u>	<u>Book or Docket</u>	<u>Page</u>	<u>BLM Serial No. (AMC)</u>
Steamboat 34	830	31-33	314578
Steamboat 35	830	54-56	314579
Steamboat 36	830	37-39	314580
Steamboat 37	830	40-42	314581
Steamboat 38	830	43-45	314582
Steamboat 39	830	46-48	314583
Steamboat 40	830	49-51	314584
Steamboat 41	830	52-54	314585
Steamboat 42	830	55-57	314586
Steamboat 43	830	58-60	314587
Steamboat 44	830	61-63	314588
Steamboat 45	830	64-66	314589
Steamboat 46	830	67-69	314590

E. C. John for ASARCO Incorporated

SUBSCRIBED and Sworn to before me this _____ day of
_____, 1997.

Notary Public

No4.ECJ
RB

ARIZONA
STATE OFFICE
PHOENIX, ARIZONA
Aug 12 9 59 AM '97
RECEIVED
BUREAU OF
LAND MANAGEMENT

13
HJH

AFFIDAVIT OF PAYMENT OF MAINTENANCE FEES
FOR UNPATENTED MINING CLAIMS

STATE OF ARIZONA }
 }
COUNTY OF GILA } ss

E.C. John, acting for ASARCO Incorporated, claimant, being first duly sworn, deposes and says that he is a citizen of the United States, more than eighteen years of age and resides at Kearny in Pinal County, State of Arizona, and is personally acquainted with the claims listed below;

that the said mining claims are contiguous and are consolidated into one group for common development;

that the said claims are situated in the Banner Mining District, Gila County, Arizona, the location notices of which are recorded in the office of the County Recorder of said county;

that payment of the required \$100 maintenance fee for the 1998 assessment year per unpatented mining claim as been made by and at the expense of ASARCO Incorporated, owner of said claims, for the purpose of complying with the revised laws of the United States pertaining to annual assessment work.

The location notices of the following claims are located in Sections 14, 15, and 23, Township 4 South, Range 15 East, G. & S. R. B. & M.

RECEIVED
BUREAU OF
LAND MANAGEMENT
Aug 12 9 58 AM '97
ARIZONA
STATE OFFICE
PHOENIX, ARIZONA

9
[Handwritten signature]

ORIGINAL AND AMENDED LOCATION NOTICES

<u>Claim</u>	<u>Book or Docket</u>	<u>Page</u>	<u>BLM Serial No. (AMC)</u>
Steamboat 61	830	112-14	314605
Steamboat 62	830	115-17	314606
Steamboat 63	830	118-20	314607
Steamboat 64	830	121-23	314608
Steamboat 65	830	124-26	314609
Steamboat 66	830	127-29	314610
Steamboat 67	830	130-32	314611
Steamboat 68	830	133-35	314612
Steamboat 69	830	136-38	314613

E. C. John for ASARCO Incorporated

SUBSCRIBED and Sworn to before me this _____ day of _____, 1997.

Notary Public

No6.ECJ
RB

RECEIVED
BUREAU OF
LAND MANAGEMENT
Aug 12 9 59 AM 1997
ARIZONA
STATE OFFICE
PHOENIX, ARIZONA

AFFIDAVIT OF PAYMENT OF MAINTENANCE FEES
FOR UNPATENTED MINING CLAIMS

STATE OF ARIZONA }
 }
COUNTY OF GILA } ss

E.C. John, acting for ASARCO Incorporated, claimant, being first duly sworn, deposes and says that he is a citizen of the United States, more than eighteen years of age and resides at Kearny in Pinal County, State of Arizona, and is personally acquainted with the claims listed below;

that the said mining claims are contiguous and are consolidated into one group for common development;

that the said claims are situated in the Banner Mining District, Gila County, Arizona, the location notices of which are recorded in the office of the County Recorder of said county;

that payment of the required \$100 maintenance fee for the assessment year 1998 for the retention of unpatented mining claims has been paid at the expense of ASARCO Incorporated, owner of said claims, for the purpose of complying with the revised laws of the United States pertaining to annual assessment work.

that location notices of the following claims are located in Section 21, Township 4 South, Range 15 East, G. & S. R. B. & M.

RECEIVED
BUREAU OF
LAND MANAGEMENT
Aug 12 9 58 AM '97
ARIZONA
STATE OFFICE
PHOENIX, ARIZONA

14

ORIGINAL AND AMENDED LOCATION NOTICES

<u>Claim</u>	<u>Book or Docket</u>	<u>Page</u>	<u>BLM Serial No. (AMC)</u>
Steamboat 47	830	70-72	314591
Steamboat 48	830	73-75	314592
Steamboat 49	830	76-78	314593
Steamboat 50	830	79-81	314594
Steamboat 51	830	82-84	314595
Steamboat 52	830	85-87	314596
Steamboat 53	830	88-90	314597
Steamboat 54	830	91-93	314598
Steamboat 55	830	94-96	314599
Steamboat 56	830	97-99	314600
Steamboat 57	830	100-02	314601
Steamboat 58	830	103-05	314602
Steamboat 59	830	106-08	314603
Steamboat 60	830	109-111	314604

E. C. John for ASARCO Incorporated

SUBSCRIBED and Sworn to before me this _____ day of
_____, 1997.

Notary Public

No5.ECJ
RB

ARIZONA
STATE OFFICE
PHOENIX, ARIZONA

AUG 12 9 58 AM '97

RECEIVED
BUREAU OF
LAND MANAGEMENT

4

RECEIVED
BUREAU OF
LAND MANAGEMENT

AUG 12 9 57 AM '97

ARIZONA
STATE OFFICE
PHOENIX, ARIZONA

Page 1 of 15

AFFIDAVIT OF MAINTENANCE FEES PAID

FOR UNPATENTED MINING CLAIMS

STATE OF ARIZONA)
) ss
COUNTY OF PINAL)

E. C. John, acting for ASARCO Incorporated, claimant, being first duly sworn, deposes and says that he is a citizen of the United States, more than eighteen years of age and resides at Kearny in Pinal County, State of Arizona, and is personally acquainted with the claims listed below;

that the required annual maintenance fee of \$100 per mining claim for the 1998 assessment year , has been paid to the BLM for the benefit of, and for the purpose of holding claims listed below, situated in the Mineral Creek Mining District, Pinal County, Arizona; that said maintenance fee was paid at the expense of ASARCO Incorporated for the purpose of complying with the revised laws of the United States pertaining to the retention of unpatented mining claims.

that the said mining claims are contiguous and are consolidated into one group for common development;

that the location notices of the following claims are located in Sections 1, 2, 11, 12, 13, 14, 21, 22, 23, 24, 25, 26, 27 and 35 of Township 3 South, Range 13 East, and Sections 7, 17, 18, 19, 20 and 30, Township 3 South, Range 14 East, G. & S. R. B. & M.

362 

Page 2 of 15
ORIGINAL OR AMENDED LOCATION NOTICES

<u>Claim</u>	<u>Book or Docket</u>	<u>Page</u>	<u>BLM AMC Serial No.</u>
Adobe	52, Mines	493	67026
Amended	372	493	
A Hunch No. 2	70, Mines	151	67027
Amended	213	35	
A Hunch No. 3	70, Mines	488	67028
Amended	213	36	
A Hunch No. 4	73, Mines	267	67029
Amended	213	37	
A Hunch No. 5	73, Mines	268	67030
Amended	213	38	
A Hunch No. 6	73, Mines	269	67031
Amended	213	39	
A Hunch No. 7	78, Mines	241	67032
Amended	213	40	
Canyon No. 6	364	200	67033
Carnation	30, Mines	499	67035
Chest	35, Mines	197	67036
Chloride Gulch	15, Mines	219	67037
Amended	36, Mines	591	
Combination	30, Mines	499	67038
Contact No. 3	32, Mines	531	67039
Copper Ace No. 1	264	537	67040
Copper Ace No. 2	264	538	67041
Copper Ace No. 3	264	539	67042
Copper Ace No. 4	264	540	67043
Copper Zone No. 4	24, Mines	543	67045
Amended	372	491	
Copper Zone No. 5	24, Mines	544	67046
Amended	372	492	
Happy Vale	35, Mines	421	67047
Led	35, Mines	301	67048
Major	32, Mines	531	67049
Major No. 2	32, Mines	532	67050
Major No. 3	32, Mines	533	67051
Major No. 4	35, Mines	421	67052
Major No. 5	46, Mines	26	67053
Major No. 6	46, Mines	27	67054

Aug 12 9 57 AM '97

RECEIVED
BUREAU OF
LAND MANAGEMENT

Handwritten initials and a circle containing the number 20.

Page 3 of 15
ORIGINAL OR AMENDED LOCATION NOTICES

<u>Claim</u>	<u>Book or Docket</u>	<u>Page</u>	<u>BLM AMC Serial No.</u>
Mescal No. 1	188	564	67055
Amended	193	425	
Mescal No. 2	188	565	67056
Mescal No. 3	188	566	67057
Mescal No. 4	188	567	67058
Mescal No. 5	189	328	67059
Mescal No. 6	188	568	67060
Mescal No. 7	188	569	67061
Mescal No. 8	189	55	67062
Mescal No. 9	189	56	67063
Mescal No. 10	189	57	67064
Mescal No. 11	189	58	67065
Mescal No. 12	189	59	67066
Mescal No. 13	189	60	67067
Mescal No. 14	189	61	67068
Mescal No. 15	189	62	67069
Mescal No. 16	189	329	67070
Mescal No. 17	189	63	67071
Mescal No. 18	189	199	67072
Mescal No. 19	189	64	67073
Mescal No. 20	189	65	67074
Mescal No. 21	189	210	67075
Mescal No. 22	189	201	67076
Mescal No. 23	189	202	67077
Mescal No. 24	189	203	67078
Mescal No. 25	189	204	67079
Mescal No. 26	189	205	67080
Amended	194	528	
Mescal No. 27	194	529	67081
Mescal No. 28	194	530	67082
Mescal No. 29	194	531	67083
Mescal No. 30	194	532	67084
Mescal No. 31	194	533	67085
Mescal No. 32	194	534	67086
Mescal No. 33	194	535	67087
Mescal No. 34	194	536	67088
Mescal No. 35	194	537	67089
Mescal No. 36	194	538	67090
Mescal No. 37	194	539	67091
Mescal No. 38	194	540	67092
Mescal No. 39	194	541	67093

ARIZONA STATE OFFICE
 PHOENIX, ARIZONA

AUG 12 9 57 AM '97

RECEIVED
 BUREAU OF
 LAND MANAGEMENT




 39

ORIGINAL OR AMENDED LOCATION NOTICES

<u>Claim</u>	<u>Book or Docket</u>	<u>Page</u>	<u>BLM AMC Serial No.</u>
Mescal No. 40	195	564	67094
Mescal No. 41	195	565	67095
Mescal No. 42	195	566	67096
Mescal No. 43	197	230	67097
Mescal No. 44	197	231	67098
Mescal No. 45	197	232	67099
Mescal No. 46	197	233	67100
Mescal No. 47	197	234	67101
Amended	1869	910-911	2
Mescal No. 49	197	236	67103
Amended	1869	914-914	
Mescal No. 50	195	562	67104
Amended	1869	916	
Mescal No. 51	195	563	67105
Mesquite No. 1	197	228	67106
Mesquite No. 2	197	229	67107
Odessa	35, Mines	422	67108
Olive	35, Mines	198	67109
Recall	35, Mines	198	67110
Rustler No. 1	364	196	67111
Rustler No. 2	364	197	67112
Rustler No. 3	364	198	67113
Rustler No. 4	364	199	67114
Silverball (SilverBall)	39, Mines	457	67115
Silver King	31, Mines	495	67116
Silver Lead	31, Mines	496	67117
Silver Leaf (SilverLeap)	31, Mines	497	67118
Silver Leap No. 3	32, Mines	530	67119
Silver Queen	31, Mines	496	67120
Silver Threads	31, Mines	497	67121
Star	31, Mines	494	67122
Would be Expert	31, Mines	302	67123
Southern No. 1	297	230	67173
Southern No. 2	297	231	67174
Southern No. 3	297	232	67175
Southern No. 4	297	233	67176
Southern No. 5	297	234	67177
Amended	1869	940-941	
Southern No. 6	297	235	67178
Amended	1869	942-943	

ARIZONA
STATE OFFICE
PHOENIX, ARIZONA

AUG 12 9 57 AM '97

RECEIVED
BUREAU OF
LAND MANAGEMENT

Handwritten initials and a circled number 35.

ORIGINAL OR AMENDED LOCATION NOTICES

<u>Claim</u>	<u>Book or Docket</u>	<u>Page</u>	<u>BLM AMC Serial No.</u>	
Southern No. 7		334	532	67179
Southern No. 8		334	533	67180
Amended		1869	944-945	
Ray Southern 1	47, Mines		462	67181
Ray Southern 5	47, Mines		463	67182
Amended		1869	918-919	
Ray Southern 6	47, Mines		464	67183
Amended		1869	920-921	
Ray Southern 7	47, Mines		465	67184
Amended		1869	922-923	
Ray Southern 10	47, Mines		468	67187
Amended		1869	924-925	
Ray Southern 11	47, Mines		469	67188
Amended		297	236	
Ray Southern 12	47, Mines		470	67189
Amended		1869	926-927	
Ray Southern 16	55, Mines		355	67193
Ray Southern 17	56, Mines		527	67195
Amended		1869	934-935	
Ray Southern 39		155	134	67196
Amended		360	522	
Reamended		1869	636-937	
Ray Southern 40		155	86	67197
Amended		360	523	
Reamended		1869	938-939	
Ray Southern 41		155	87	67198
Amended		360	524	
Ray Southern 42		158	88	67199
Amended		360	525	
Bur No. 1		719	609	67249
Amended		974	225	
Bur No. 2		719	610	67250
Amended		974	227	
Bur No. 3		719	611	67251
Amended		974	229	
Bur No. 4		719	612	67252
Amended		974	231	
Bur No. 5		719	613	67253
Amended		974	233	

ARIZONA
STATE OFFICE
PHOENIX, ARIZONA

AUG 12 9 57 AM '97

RECEIVED
BUREAU OF
LAND MANAGEMENT

20

ORIGINAL OR AMENDED LOCATION NOTICES

<u>Claim</u>	<u>Book or Docket</u>	<u>Page</u>	<u>BLM AMC Serial No.</u>
Bur No. 6	719	614	67254
Amended	974	235	
Bur No. 7	719	615	67255
Amended	974	237	
Bur No. 8	719	616	67256
Amended	974	239	
Bur No. 9	719	617	67257
Amended	974	241	
Bur No. 10	719	618	67258
Amended	974	243	
Reamended	1890	405-406	
Bur No. 11	719	619	67259
Amended	974	245	
Bur No. 12	719	620	67260
Amended	974	247	
Reamended	1890	407-408	
Bur No. 13	719	621	67261
Amended	974	249	
Bur No. 14	719	622	67262
Amended	974	251	
Reamended	1890	409-410	
Bur No. 15	719	623	67263
Amended	974	253	
Bur No. 16	719	624	67264
Amended	974	255	
Reamended	1890	411-412	
Bur No. 17	719	625	67265
Amended	974	257	
Reamended	1890	413-414	
Bur No. 18	719	626	67266
Amended	974	259	
Reamended	1890	415-416	
Bur No. 19	719	627	67267
Amended	974	261	
Reamended	1890	417-418	
Bur No. 20	719	628	67268
Amended	974	263	
Reamended	1890	419-420	

ARIZONA
STATE OFFICE
PHOENIX, ARIZONA

Aug 12 9 58 AM '97

RECEIVED
BUREAU OF
LAND MANAGEMENT

15

ORIGINAL OR AMENDED LOCATION NOTICES

<u>Claim</u>	<u>Book or Docket</u>	<u>Page</u>	<u>BLM AMC Serial No.</u>
Bur No. 22	719	630	67269 ✓
Amended	974	265	
Reamended	1869	946-947	
Bur No. 24	719	632	67271 ✓
Amended	974	269	
Reamended	1869	948-949	
Bur No. 26	719	634	67273
Amended	974	273	
Reamended	1869	950-951	
Bur No. 27	719	635	67274
Amended	974	275	
Bur No. 28	719	636	67275
Amended	974	277	
Reamended	1869	952-953	
Bur No. 30	719	638	67277
Amended	974	281	
Reamended	1869	954-955	
Bur No. 31	719	639	67278
Amended	974	283	
Bur No. 32	719	640	67279
Amended	974	285	
Reamended	1869	956-957	
Bur No. 33	719	641	67280
Amended	974	287	
Bur No. 34	719	642	67281
Amended	974	289	
Reamended	1869	970-971	
Bur No. 37	719	645	67284 ✓
Amended	974	295	
Bur No. 39	719	647	67286
Amended	974	299	
Bur No. 40	719	648	67287
Amended	974	301	
Reamended	1869	978-979	
Bur No. 41	719	649	67288
Amended	974	303	
Bur No. 43	720	591	67289
Amended	974	305	
Bur No. 45	719	651	67290
Amended	974	307	

ARIZONA
STATE OFFICE
PHOENIX, ARIZONA

Aug 12 9 58 AM '97

RECEIVED
BUREAU OF
LAND MANAGEMENT

16

ORIGINAL OR AMENDED LOCATION NOTICES

<u>Claim</u>	<u>Book or Docket</u>	<u>Page</u>	<u>BLM AMC Serial No.</u>
Bur No. 46	719	652	67291
Amended	974	309	
Bur No. 47	719	653	67292
Amended	974	311	
Bur No. 48	719	654	67293
Amended	974	313	
Bur No. 49	719	655	67294
Amended	974	315	
Bur No. 50	719	656	67295
Amended	974	317	
Bur No. 51	719	657	67296
Amended	974	319	
Reamended	1890	421-422	
Bur No. 52	719	658	67297
Amended	974	321	
Bur No. 53	719	659	67298
Amended	974	323	
Reamended	1890	423-424	
Bur No. 54	719	660	67299
Amended	974	325	
Bur No. 55	719	661	67300
Amended	974	327	
Reamended	1890	425-426	
Bur No. 56	719	662	67301
Amended	974	329	
Bur No. 57	719	663	67302
Amended	974	331	
Reamended	1890	427-428	
Bur No. 58	719	664	67303
Amended	974	333	
Bur No. 59	719	665	67304
Amended	974	335	
Reamended	1890	429-430	
Bur No. 60	719	666	67305
Amended	974	337	
Reamended	1890	431-432	
Bur No. 61	719	667	67306
Amended	974	339	
Reamended	1890	433-434	



ARIZONA STATE OFFICE
PHOENIX, ARIZONA

Aug 12 9 58 AM '97

RECEIVED
BUREAU OF
LAND MANAGEMENT

16

ORIGINAL OR AMENDED LOCATION NOTICES

<u>Claim</u>	<u>Book or Docket</u>	<u>Page</u>	<u>BLM AMC Serial No.</u>
Bur No. 62	719	668	67307
Amended	974	341	
Reamended	1890	435-436	
Bur No. 63	719	669	67308
Amended	974	343	
Reamended	1890	437-438	
Bur No. 64	719	670	67309
Amended	974	345	
Reamended	1890	439-440	
Bur No. 65	719	671	67310
Amended	974	347	
Reamended	1890	441-442	
Bur No. 66	719	672	67311
Amended	974	349	
Bur No. 67	719	673	67312
Amended	974	351	
Reamended	1890	443-444	
Bur No. 68	719	674	67313
Amended	974	353	
Bur No. 69	719	675	67314
Amended	974	355	
Reamended	1890	445-446	
Bur No. 71	719	677	67315
Amended	974	357	
Bur No. 73	719	679	67316
Amended	974	359	
Bur No. 75	719	681	67317
Amended	974	361	
Bur No. 77	719	683	67318
Amended	974	363	
Reamended	1869	980-981	
Bur No. 83	719	689	67321
Amended	974	369	
Reamended	1869	984-985	
Bur No. 86	719	690	67322
Amended	974	371	
Bur No. 87	719	691	67323
Amended	974	373	

AUG 12 9 58 AM '97

RECEIVED
BUREAU OF
LAND MANAGEMENT

5

ORIGINAL OR AMENDED LOCATION NOTICES

<u>Claim</u>	<u>Book or Docket</u>	<u>Page</u>	<u>BLM AMC Serial No.</u>
Bur No. 88	719	692	67324
Amended	974	375	
Bur No. 89	719	693	67325
Amended	974	377	
Bur No. 90	719	694	67326
Amended	974	379	
Bur No. 91	719	695	67327
Amended	974	381	
Bur No. 92	719	696	67328
Amended	974	383	
Bur No. 93	719	697	67329
Amended	974	385	
Bur No. 94	719	698	67330
Amended	974	387	
Bur No. 95	719	699	67331
Amended	974	389	
Bur No. 116	719	718	67332
Amended	974	391	
Bur No. 117	719	719	67333
Amended	974	393	
Bur No. 118	719	720	67334
Amended	974	395	
Bur No. 119	719	721	67335
Amended	974	397	
Bur No. 120	719	722	67336
Amended	974	399	
Bur No. 121	719	723	67337
Amended	974	401	
Bur No. 122	719	724	67338
Amended	974	403	
Bur No. 123	719	725	67339
Amended	974	405	
Bur No. 124	719	726	67340
Amended	974	407	
Bur No. 125	719	727	67341
Amended	974	409	
Bur No. 126	719	728	67432
Amended	974	411	
Bur No. 127	719	729	67343
Amended	974	413	

ARIZONA
STATE OFFICE
PHOENIX, ARIZONA

Aug 12 9 58 AM '97

RECEIVED
BUREAU OF
LAND MANAGEMENT

20

ORIGINAL OR AMENDED LOCATION NOTICES

<u>Claim</u>	<u>Book or Docket</u>	<u>Page</u>	<u>BLM AMC Serial No.</u>
Bur No. 128	719	730	67344
Amended	974	415	67345
Bur No. 129	719	731	
Amended	974	417	67346
Bur No. 130	719	732	
Amended	974	419	67428
Blue Hills No. 1	280	374	
Blue Hills No. 2	280	375	
Blue Hills No. 3	280	376	
Blue Hills No. 4	280	377	
Blue Hills No. 5	280	378	
Blue Hills No. 6	280	379	
Blue Hills No. 7	280	380	
Blue Hills No. 8	280	381	
Blue Hills No. 9	280	382	
Blue Hills No. 10	280	383	
Blue Hills No. 11	280	384	
Blue Hills No. 12	280	385	67439
Ray No. 2	545	102	67441
Ray No. 4	545	104	67443
Ray No. 5	545	105	67444
Ray No. 6	545	106	67445
Ray No. 7	545	107	67446
Ray No. 8	545	108	67447
Ray No. 9	545	109	67448
Ray No. 10	545	110	67449
Ray No. 11	545	111	67450
Ray No. 12	545	112	67451
Ray No. 13	545	113	67452
Ray No. 14	545	114	67453
Ray No. 15	552	367	67454
Ray No. 16	545	116	67455
Ray No. 17	545	117	67456
Ray No. 18	545	118	67457
Ray No. 20	545	120	67459
Ray No. 21	545	121	67460
Ray No. 22	552	381	67461
Ray No. 23	545	122	67462
Ray No. 24	552	382	67463

Entered 2/13/98

ARIZONA
STATE OFFICE
PHOENIX, ARIZONA

Aug 12 9 58 AM '97

RECEIVED
BUREAU OF
LAND MANAGEMENT

36 *[Signature]*

ORIGINAL OR AMENDED LOCATION NOTICES

<u>Claim</u>	<u>Book or Docket</u>	<u>Page</u>	<u>BLM AMC Serial No.</u>
Ray No. 25	545	123	67464
Ray No. 26	552	383	67465
Ray No. 27	545	124	67466
Ray No. 28	552	384	67467
Ray No. 29	545	125	67468
Ray No. 30	552	385	67469
Ray No. 31	552	386	67470
Ray No. 32	552	387	67471
Ray No. 33	552	388	67472
Ray No. 34	552	389	67473
Ray No. 35	545	126	67474
Ray No. 36	545	127	67475
Ray No. 37	545	128	67476
Ray No. 38	545	129	67477
Ray No. 39	545	130	67478
Ray No. 40	545	131	67479
Ray No. 41	545	132	67480
Ray No. 42	545	133	67481
Ray No. 43	552	390	67482
Ray No. 44	552	391	67483
Ray No. 45	552	392	67484
Ray No. 46	552	393	67485
Ray No. 47	552	394	67486
Ray No. 48	552	395	67487
Ray No. 49	546	444	67488
Ray No. 50	546	445	67489
Ray No. 51	546	446	67490
Ray No. 52	546	447	67491
Ray No. 53	546	448	67492
Ray No. 54	546	449	67493
Ray No. 55	546	450	67494
Ray No. 56	546	451	67495
Ray No. 57	546	452	67496
Ray No. 58	546	453	67497
Ray No. 59	546	454	67498
Ray No. 60	552	396	67499
Ray No. 61	548	185	67500
Ray No. 62	548	186	67501
Ray No. 63	548	187	67502

ARIZONA
STATE OFFICE
PHOENIX, ARIZONA

Aug 12 9 58 AM '97


RECEIVED
BUREAU OF
LAND MANAGEMENT


Handwritten signature and circled number 39

Page 13 of 15
ORIGINAL OR AMENDED LOCATION NOTICES

<u>Claim</u>	<u>Book or Docket</u>	<u>Page</u>	<u>BLM AMC Serial No.</u>
Ray No. 64	548	188	67503
Ray No. 65	548	189	67504
Ray No. 66	548	190	67505
Ray No. 67	548	191	67506
Ray No. 68	548	192	67507
Ray No. 69	548	193	67508
Ray No. 70	548	194	67509
Ray No. 71	548	195	67510
Ray No. 72	548	196	67511
Ray No. 73	552	370	67512
Ray No. 74	552	371	67513
Ray No. 75	552	372	67514
Ray No. 76	552	373	67515
Ray No. 77	552	374	67516
Ray No. 78	552	375	67517
Ray No. 79	552	376	67518
Ray No. 80	552	377	67519
Ray No. 81	552	378	67520
Ray No. 82	552	379	67521
Ray No. 83	552	380	67522
Ray No. 84	758	967	67523
Ray No. 85	758	968	67524
Ray No. 86	758	969	67525
Ray No. 87	758	970	67526
Ray No. 88	758	971	67527
Ray No. 89	758	972	67528
Ray No. 90	758	973	67529
Ray No. 91	758	974	67530
Ray No. 92	758	975	67531
Ray No. 93	758	976	67532
Ray No. 94	758	977	67533
Ray No. 95	758	978	67534
Ray No. 96	758	979	67535
Ray No. 97	758	980	67536
Ray No. 99	785	780	67538
Ray No. 100	785	781	67539
Ray No. 101	785	782	67540
Pat No. 1	1076	304	138158
Pat No. 2	1076	306	138159
Pat No. 3	1076	308	138160
Pat No. 4	1076	310	138161
RMD No. 39	1083	493	141524

RECEIVED
 BUREAU OF
 LAND MANAGEMENT
 AUG 12 9 58 AM '97
 ARIZONA
 STATE OFFICE
 PHOENIX, ARIZONA




 (42)

ORIGINAL OR AMENDED LOCATION NOTICES

<u>Claim</u>	<u>Book or Docket</u>	<u>Page</u>	<u>BLM AMC Serial No.</u>
RMD no. 40	1083	495	141525
RMD No. 41	1083	497	141526
RMD No. 42	1083	499	141527
RMD No. 43	1083	501	141528
RMD No. 44	1083	503	141529
RMD No. 45	1083	505	141530
RMD No. 46	1083	507	141531
RMD No. 47	1083	509	141532
RMD No. 48	1083	511	141533
RMD No. 49	1083	513	141534
RMD No. 50	1083	515	141535
RMD No. 51	1083	517	141536
RMD No. 52	1083	519	141537
RMD No. 53	1083	521	141538
RMD No. 54	1083	523	141539
RMD No. 55	1083	525	141540
RMD No. 56	1083	527	141541
RMD No. 57	1083	529	141542
RMD No. 58	1083	531	141543
RMD No. 59	1083	533	141544
RMD No. 60	1083	535	141545
RMD No. 61	1083	537	141546
RMD No. 62	1083	539	141547
RMD No. 63	1083	541	141548
RMD No. 64	1083	543	141549
RMD No. 65	1083	545	141550
RMD No. 66	1083	547	141551
RMD No. 67	1083	549	141552
RMD No. 68	1083	551	141553
RMD No. 69	1083	553	141554
RMD No. 70	1083	555	141555
RMD No. 137	1083	689	141622
RMD No. 138	1083	691	141623
Mescal No. 48	1869	912-913	325897
Ray Southern 14	1869	928-929	352898
Ray Southern	1869	930-931	325899
Ray Southern 16-A	1869	932-933	325900
Bur No. 35	1869	972-973	325904
Bur No. 36	1869	974-975	325905
Bur No. 38	1869	976-977	325906
Bur No. 81	1869	982-983	325907
Ray No. 98	1869	986-987	325908

ARIZONA
STATE OFFICE
PHOENIX, ARIZONA

AUG 12 9 58 AM '97

RECEIVED
BUREAU OF
LAND MANAGEMENT


42

E. C. John for ASARCO Incorporated

SUBSCRIBED and sworn to before me this _____ day of _____, 1997.

Notary Public

RECEIVED
BUREAU OF
LAND MANAGEMENT
Aug 12 9 58 AM '97
ARIZONA
STATE OFFICE
PHOENIX, ARIZONA



277468 - 277472 ✓

277474 - ✓

277498 - 277501 ✓

277503 ✓

277505 ✓

277507 ✓

277522 - 277538 ✓

277540 ✓

277542 ~~277544~~ ✓

277544

RECEIVED
BUREAU OF
LAND MANAGEMENT

AUG 12 9 56 AM '97

ARIZONA
STATE OFFICE
PHOENIX, ARIZONA

NOTICE OF INTENT TO HOLD
AND
PAYMENT OF MAINTENANCE FEES
FOR MILLSITE CLAIMS

- Name of Claims. : LOT 5, C.E. #1, C.E. #2, C.E. #3, C.E. #4 and C.E.#5 Millsite claims (BLM Serial Nos. AMC 333067, 333068, 333069, 333070, 333071, and 333072).
- Description : Said millsite claims are located in the SW 1\4 of Sec. 10, and in the NW 1\4 and NE 1\4 of Sec. 11 T3S R13E in the Mineral Creek Mining District, Pinal County, Arizona.
- Owner : ASARCO Inc.- Ray Complex
P. O. Box 8
Hayden. Arizona 85235

The above named claims are being held by the owner for the purpose of mine waste disposal and/or ore processing plant sites. Maintenance fees of \$100 per claim have been paid for the year 1998. This document is being filed to comply with Title 43 U. S. C. Section 3833.2-3.

Edward C. John for ASARCO Inc.

Subscribed and sworn before me this ____ day of _____, 1997.

Notary Public

RECEIVED
BUREAU OF
LAND MANAGEMENT
Aug 12 9 56 AM '97
ARIZONA
STATE OFFICE
PHOENIX, ARIZONA

NOTICE OF
PAYMENT OF ANNUAL MAINTENANCE FEES
AND INTENTION TO HOLD

STATE OF ARIZONA }
 } ss
COUNTY OF PINAL }

Name of Claims : Raycon 46,48,50,52,54,56,65,66,67,
 68,69,70,85,86, and 87. (BLM Serial Nos.)
 299654,299656,299658,299660,299662,
 299664,299673,299674,299675,299676,
 299677,299678,299693,299694,and 299695.

Description: : Said mill site claims are located in
 Sections 19, 20, and 29 Township 3
 South, Range 14 East.
 G. & S. R. B. & M.

OWNER : ASARCO Incorporated

Mailing Address : Box 8
 Hayden, Arizona 85235

The above-named mill sites claims are being held by the owner for the purpose of mine waste disposal and/or ore processing plant sites. This document is being filed to comply with title 43 U.S.C. Section 3822.2-3. Annual Maintenance fees of \$100 per claim has been paid to the BLM for the assessment year 1998.

E.C. John for ASARCO Incorporated

Subscribed and sworn before me this _____ day of
_____,1997.

Notary Public

[Handwritten signature]
15

ORIGINAL OR AMENDED LOCATION NOTICES

<u>Claim</u>	<u>Book or Docket</u>	<u>Page</u>	<u>BLM AMC Serial No.</u>
Buckeye 3	1359	963	253275
Buckeye 4	1359	965	253276
Buckeye 5	1359	967	253277
Buckeye 10	1359	969	253278
Somnambulant 1	1360	035	253279
Somnambulant 2	1360	037	253280
Somnambulant 3	1360	039	253281
Somnambulant 4	1360	041	253282
Somnambulant 5	1360	043	253283
Somnambulant 6	1360	045	253284
Somnambulant 7	1360	047	253285
Somnambulant 8	1360	049	253286
Somnambulant 9	1360	051	253287
Somnambulant 10	1360	053	253288
Somnambulant 11	1360	055	253289
Somnambulant 12	1360	057	253290
Somnambulant 13	1360	059	253291
Somnambulant 14	1360	061	253292
Sue 37	1360	063	253293
Sue 38	1360	065	253294
Amended	1381	883	
Sue 39	1360	067	253295
Sue 40	1360	069	253296
Amended	1381	885	
Sue 41	1360	071	253297
Amended	1381	887	
Sue 42	1360	073	253298
Amended	1381	889	
Sue 43	1360	075	253299
Amended	1381	891	
Sue 44	1360	077	253300
Sue 45	1360	079	253301
Amended	1381	893	
Sue 46	1360	081	253302
Sue 48	1360	083	253303
Sue 49	1360	085	253304
Sue 50	1360	087	253305
Sue 51	1360	089	253306
Sue 52	1360	091	253307
Sue 53	1360	093	253308
Sue 54	1360	095	253309
Sue 55	1360	097	253310
Sue 56	1360	099	253311
Sue 57	1360	101	253312
Sue 58	1360	103	253313
Sue 59	1360	105	253314

ARIZONA
STATE OFFICE
PHOENIX, ARIZONA

AUG 12 9 57 AM '97

RECEIVED
BUREAU OF
LAND MANAGEMENT

40

ORIGINAL OR AMENDED LOCATION NOTICES

<u>Claim</u>	<u>Book or Docket</u>	<u>Page</u>	<u>BLM AMC Serial No.</u>
Sue 60	1360	107	253315
Sue 61	1360	109	253316
Sue 62	1360	111	253317
Sue 63	1360	113	253318
Sue 64	1360	115	253319
Sue 66	1360	119	253321
Sue 67	1360	121	253322
Sue 69	1360	125	253324
Sue 71	1360	129	253326
Sue 72	1360	131	253327
Sue 73	1360	133	253328
Sue 74	1360	135	253329
Sue 75	1360	137	253330
Sue 76	1360	139	253331
Sue 77	1360	141	253332
Sue 78	1360	143	253333
Sue 79	1360	145	253334
Sue 80	1360	147	253335
Sue 81	1360	149	253336
Sue 82	1360	151	253337
Sue 83	1360	153	253338
Sue 84	1360	155	253339
Sue 85	1360	157	253340
Sue 86	1360	159	253341
Sue 87	1360	161	253342
Sue 88	1360	163	253343
Sue 89	1360	165	253344
Sue 90	1360	167	253345
Sue 91	1360	169	253346
Sue 92	1360	171	253347
Sue 93	1360	173	253348
Sue 94	1360	175	253349
Sue 95	1360	177	253350
Sue 96	1360	179	253351
Sue 97	1360	181	253352
Sue 98	1360	183	253353
Sue 99	1360	185	253354
Sue 100	1360	187	253355
Sue 101	1360	189	253356
Sue 102	1360	191	253357
Sue 103	1360	193	253358
Sue 104	1360	195	253359
Sue 105	1360	197	253360
Sue 116	1360	199	253361
Sue 117	1360	201	253362
Sue 118	1360	203	253363
Sue 119	1360	205	253364
Sue 201	1360	207	253365

ARIZONA
STATE OFFICE
PHOENIX, ARIZONA

Aug 12 9 57 AM '97

RECEIVED
BUREAU OF
LAND MANAGEMENT

48

ORIGINAL OR AMENDED LOCATION NOTICES

<u>Claim</u>	<u>Book or Docket</u>	<u>Page</u>	<u>BLM AMC Serial No.</u>
TW 12	1360	241	253366
TW 13	1360	243	253367
TW 14	1360	245	253368
Amended	1381	901	
TW 15	1360	247	253369
TW 16	1360	249	253370
TW 17	1360	251	253371
TW 18	1360	253	253372
TW 19	1360	255	253373
TW 20	1360	257	253374
TW 21	1360	259	253375
TW 22	1360	261	253376
TW 23	1360	263	253377
TW 24	1360	265	253378
TW 25	1360	267	253379
TW 26	1360	269	253380
TW 29	1360	271	253381
TW 30	1360	273	253382
TW 31	1360	275	253383
TW 32	1360	277	253384
TW 33	1360	279	253385
TW 34	1360	281	253386
TW 35	1360	283	253387
TW 36	1360	285	253388
TW 37	1360	287	253389
TW 38	1360	289	253390
TW 39	1360	291	253391
TW 40	1360	293	253392
TW 41	1360	295	253393
TW 42	1360	297	253394
TW 43	1360	299	253395
TW 44	1360	301	253396
TW 45	1360	303	253397
TW 46	1360	305	253398
TW 47	1360	307	253399
TW 48	1360	309	253400
TW 49	1360	311	253401
TW 50	1360	313	253402
TW 51	1360	315	253403
TW 52	1360	317	253404
TW 53	1360	319	253405
TW 54	1360	321	253406
TW 55	1360	323	253407
TW 56	1360	325	253408
TW 57	1360	327	253409
TW 58	1360	329	253410
TW 59	1360	331	253411
TW 60	1360	333	253412
TW 61	1360	335	253413

ARIZONA
STATE OFFICE
PHOENIX, ARIZONA

Aug 12 9 57 AM '97

RECEIVED
BUREAU OF
LAND MANAGEMENT

48

ORIGINAL OR AMENDED LOCATION NOTICES

<u>Claim</u>	<u>Book or Docket</u>	<u>Page</u>	<u>BLM AMC Serial No.</u>
TW 62	1360	337	253414
TW 63	1360	339	253415
TW 64	1360	341	253416
TW 65	1360	343	253417
TW 66	1360	345	253418
TW 67	1360	347	253419
TW 68	1360	349	253420
TW 69	1360	351	253421
TW 70	1360	353	253422
TW 71	1360	355	253423
TW 72	1360	357	253424
TW 73	1360	359	253425
TW 74	1360	361	253426
TW 75	1360	363	253427
TW 102	1360	365	253428
TW 103	1360	367	253429
TW 104	1360	369	253430
Copper Butte 20	1359	975	253456
Copper Butte 21	1359	977	253457
Terra 1	1360	209	253460
Terra 2	1360	211	253461
Amended	1381	895	
Terra 3	1360	213	253462
Terra 4	1360	215	253463
Terra 5	1360	217	253464
Terra 8	1360	223	253467
Terra 9	1360	225	253468
Terra 10	1360	227	253469
Terra 11	1360	229	253470
Terra 12	1360	231	253471
Terra 13	1360	233	253472
Terra 14	1360	235	253473
Amended	1381	897	
Terra 15	1360	237	253474
Amended	1381	899	
Terra 16	1360	239	253475
Walnut Canyon 1	1360	295	253476
Walnut Canyon 2	1360	393	253477
Walnut Canyon 3	1360	391	253478
Walnut Canyon 4	1360	389	253479
Walnut Canyon 5	1360	387	253480
Walnut Canyon 6	1360	385	253481
Walnut Canyon 7	1360	383	253482

ARIZONA
STATE OFFICE
098 PHOENIX, ARIZONA

AUG 12 9 57 AM '97

RECEIVED
BUREAU OF
LAND MANAGEMENT

40

ORIGINAL OR AMENDED LOCATION NOTICES

<u>Claim</u>	<u>Book or Docket</u>	<u>Page</u>	<u>BLM AMC Serial No.</u>
Walnut Canyon 8	1360	381	253483 ✓
Walnut Canyon 14	1360	377	253485
Walnut Canyon 15	1360	375	253486 } ✓
Walnut Canyon 18	1360	373	253487 } ✓
Walnut Canyon 19	1360	371	253488 } ✓
Butte #1	1553	378	289373 } ✓
Butte #2	1553	379	289374 } ✓
Sue 65	1869	958-959	325895 } ✓
Sue 70	1869	960-961	325896 } ✓

E. C. John for ASARCO Incorporated

SUBSCRIBED and sworn to before me this _____ day of _____, 1997.

Notary Public

RECEIVED
BUREAU OF
LAND MANAGEMENT
Aug 12 9 57 AM '97
ARIZONA
STATE OFFICE
PHOENIX, ARIZONA

RECEIVED
BUREAU OF
LAND MANAGEMENT

AUG 12 9 56 AM '97

ARIZONA
STATE OFFICE
PHOENIX, ARIZONA

Page 1 of 2

AFFIDAVIT OF MAINTENANCE FEES PAID
FOR UNPATENTED MINING CLAIMS

STATE OF ARIZONA)
) SS
COUNTY OF PINAL)

E. C. John, acting for ASARCO Incorporated, claimant, being first duly sworn, deposes and says that he is a citizen of the United States, more than eighteen years of age and resides at Kearny in Pinal County, State of Arizona, and is personally acquainted with the claims listed below;

that the required annual maintenance fee of \$100 per claim has been paid for the year 1998 for the purpose of holding claims listed below, situated in the Riverside Mining District, Pinal County, Arizona; that the maintenance fee was paid at the expense of ASARCO Incorporated, owner of said claims, to comply with the revised laws of the United States.

that the said mining claims are contiguous and are consolidated into one group for common development;

that the location notices of the following claims are located in Section 1, Township 4 South, Range 14 East, G. & S. R. B. & M.

Handwritten signature and initials, possibly "E. C. John", with a circled "16" below it.

ORIGINAL LOCATION NOTICES

<u>Claim</u>	<u>Book or Docket</u>	<u>Page</u>	<u>BLM Serial No. (AMC)</u>
Belgravia No. 1	536	29	67349
Belgravia No. 2	536	30	67350
Belgravia No. 3	536	31	67351
Belgravia No. 4	536	32	67352
Belgravia No. 5	536	33	67353
Belgravia No. 6	536	34	67354
Belgravia No. 7	536	35	67355
Belgravia No. 8	536	36	67356
Belgravia No. 9	536	37	67357
Belgravia No. 10	536	38	67358
Belgravia No. 11	536	39	67359
Belgravia No. 12	536	40	67360
Belgravia No. 13	536	41	67361
Belgravia No. 14	536	42	67362
Belgravia No. 15	536	43	67363
Belgravia No. 16	536	44	67364

E. C. John for ASARCO Incorporated

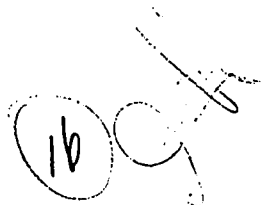
SUBSCRIBED and sworn to before me this _____ day of _____, 1997.

ARIZONA
STATE OFFICE
PHOENIX, ARIZONA

Aug 12 9 56 AM '97

RECEIVED
BUREAU OF
LAND MANAGEMENT

Notary Public



RECEIVED
BUREAU OF
LAND MANAGEMENT

AUG 12 9 56 AM '97

ARIZONA
STATE OFFICE
PHOENIX, ARIZONA

AFFIDAVIT OF PAYMENT OF MAINTENANCE FEES
FOR UNPATENTED MINING CLAIMS

STATE OF ARIZONA)
) ss
COUNTY OF PINAL)

E. C. John, acting for ASARCO Incorporated, claimant, being first duly sworn, deposes and says that he is a citizen of the United States, more than eighteen years of age and resides at Kearny in Pinal County, State of Arizona, and is personally acquainted with the claims listed below;

that the said mining claims are contiguous and are consolidated into one group for common development, that said mining claims are situated in the Riverside Mining District, Pinal County, Arizona;

that payment of the \$100 per mining maintenance fees for the assessment year 1998 were made by and at the expense of ASARCO Incorporated, owner of said claims, for the purpose of complying with the revised laws of the United States pertaining to retention of unpatented mining claims.

that the location notices of the following claims are located in Sections 7 and 18, Township 4 South, Range 14 East, and Section 13, Township 4 South, Range 13 East, G. & S. R. B. & M.

ORIGINAL AND AMENDED LOCATION NOTICES

(49) *[Handwritten signature]*

<u>Claim</u>	<u>Book or Docket</u>	<u>Page</u>	<u>BLM AMC Serial No.</u>
Erman No. 1	537	209	67124
Amended	974	163	
Erman No. 2	537	210	67125
Amended	974	165	
Erman No. 3	537	211	67126
Amended	974	167	
Erman No. 4	537	212	67127
Amended	974	169	
Erman No. 5	537	213	67128
Amended	974	171	
Erman No. 6	537	214	67129
Amended	974	173	
Erman No. 7	537	215	67130
Amended	974	175	
Erman No. 8	537	216	67131
Amended	974	177	
Erman No. 9	537	217	67132
Amended	974	179	
Erman No. 10	537	218	67133
Amended	974	181	
Erman No. 11	537	219	67134
Amended	974	183	
Erman No. 12	537	220	67135
Amended	974	185	
Erman No. 13	537	221	67136
Amended	974	187	
Erman No. 14	537	222	67137
Amended	974	189	
Erman No. 15	537	223	67138
Amended	974	191	
Erman No. 16	537	224	67139
Amended	974	193	
Erman No. 17	537	225	67140
Amended	974	195	
Erman No. 18	537	226	67141
Amended	974	197	
Erman No. 19	537	227	67142
Amended	974	199	

ARIZONA
STATE OFFICE
PHOENIX, ARIZONA

AUG 12 9 56 AM '97

RECEIVED
BUREAU OF
LAND MANAGEMENT

191

ORIGINAL AND AMENDED LOCATICN NOTICES

<u>Claim</u>	<u>Book or Docket</u>	<u>Page</u>	<u>BLM AMC Serial No.</u>
Erman No. 20	537	228	67143
Amended	974	201	
Erman No. 21	537	229	67144
Amended	974	203	
Erman No. 22	537	230	67145
Amended	974	205	
Erman No. 23	537	231	67146
Amended	974	207	
Erman No. 24	537	232	67147
Amended	974	209	
Erman No. 25	537	233	67148
Amended	974	211	
Erman No. 26	537	234	67149
Amended	974	213	
Erman No. 27	537	235	67150
Amended	974	215	
Erman No. 28	537	236	67151
Amended	974	217	
Erman No. 29	537	237	67152
Amended	974	219	
Erman No. 30	542	378	67153
Amended	974	221	
Erman No. 31	542	379	67154
Amended	974	223	
River No. 4	673	389	67155
River No. 5	673	390	67156
River No. 6	673	391	67157
River No. 7	673	392	67158
River No. 8	673	393	67159
River No. 9	673	394	67160
River No. 13	673	398	67161
River No. 14	673	399	67162
River No. 15	673	400	67163
River No. 16	673	401	67164
River No. 17	673	402	67165
River No. 18	673	403	67166
River No. 22	673	404	67167



ARIZONA
STATE OFFICE
PHOENIX, ARIZONA

Aug 12 9 56 AM '97

RECEIVED
BUREAU OF
LAND MANAGEMENT

25
[Handwritten signature]

ORIGINAL AND AMENDED LOCATION NOTICES

<u>Claim</u>	<u>Book or Docket</u>	<u>Page</u>	<u>BLM AMC Serial No.</u>
River No. 23	673	405	67168
River No. 24	673	406	67169
River No. 25	673	407	67170
River No. 26	673	408	67171
River No. 27	673	409	67172



E. C. John for ASARCO Incorporated

SUBSCRIBED and sworn to before me this _____ day of _____,
1997.

Notary Public

ARIZONA
STATE OFFICE
PHOENIX, ARIZONA

AUG 12 9 56 AM '97

RECEIVED
BUREAU OF
LAND MANAGEMENT

RECEIVED
BUREAU OF
LAND MANAGEMENT
Aug 12 9 52 AM '97
ARIZONA
STATE OFFICE
PHOENIX, ARIZONA

AFFIDAVIT OF PAYMENT OF MAINTENANCE FEES
FOR UNPATENTED MINING CLAIMS

STATE OF ARIZONA }
 } SS
COUNTY OF PINAL }

E. C. John, acting for ASARCO Incorporated, claimant, being first duly sworn, deposes and says that he is a citizen of the United States, more than eighteen years of age and resides at Kearny in Pinal County, State of Arizona, and is personally acquainted with the claim listed below;

that the required payment of \$100 maintenance fee for the year 1998 in lieu of annual assessment work has been made to the BLM for the purpose of holding claims listed below, situated in the Mineral Creek Mining District, Pinal County, Arizona; that the payment was made by and at the expense of ASARCO Incorporated, owner of said claims, for the purpose of complying with the revised laws of the United States pertaining to annual assessment work.

that the location notice is located in Section 11,
Township 3 South, Range 13 East, G. & S. R. B. & M.

ORIGINAL LOCATION NOTICE

<u>Claim</u>	<u>Book or Docket</u>	<u>Page</u>	<u>BLM AMC Serial No.</u>
Portland 5	683	163	67373 ✓

E. C. John for ASARCO Incorporated

SUBSCRIBED and sworn to before me this _____ day of _____, 1997.

Notary Public

ARIZONA
STATE OFFICE
PHOENIX, ARIZONA

AUG 12 9 52 AM '97

RECEIVED
BUREAU OF
LAND MANAGEMENT

RECEIVED
BUREAU OF
LAND MANAGEMENT

AUG 12 9 52 AM '97

ARIZONA
STATE OFFICE
PHOENIX, ARIZONA


AFFIDAVIT OF PAYMENT OF MAINTENANCE FEE
FOR UNPATENTED MINING CLAIMS

STATE OF ARIZONA }
 } SS
COUNTY OF PINAL }

E. C. John, acting for ASARCO Incorporated, claimant, being first duly sworn, deposes and says that he is a citizen of the United States, more than eighteen years of age and resides at Kearny in Pinal County, State of Arizona, and is personally acquainted with the claims listed below;

that the required payment of \$100 maintenance fee per claim for retention of unpatented mining claims listed below, situated in the Mineral Creek Mining District, Pinal County, Arizona; for the assessment year of 1998 has been made to the BLM by and for ASARCO Incorporated, owner of said claims, for the purpose of complying with the revised mining laws of the United States.

that the location notices of the following claims are located in Section 34, Township 2 South, Range 13 East, G. & S. R. B. & M.



ORIGINAL LOCATION NOTICE

<u>Claim</u>	<u>Book or Docket</u>	<u>Page</u>	<u>BLM AMC Serial No.</u>
Wedge No. 1	431	418	67025 ✓

E. C. John for ASARCO Incorporated


SUBSCRIBED and sworn to before me this _____ day of _____, 1997.

Notary Public

ARIZONA
STATE OFFICE
PHOENIX, ARIZONA

AUG 12 9 52 AM '97

RECEIVED
BUREAU OF
LAND MANAGEMENT



RECEIVED
BUREAU OF
LAND MANAGEMENT
Aug 12 9 52 AM '97
ARIZONA
STATE OFFICE
PHOENIX, ARIZONA

AFFIDAVIT OF PAYMENT OF MAINTENANCE FEES
ON UNPATENTED MINING CLAIMS

STATE OF ARIZONA)
) SS
COUNTY OF PINAL)

E. C. John, acting for ASARCO Incorporated, claimant, being first duly sworn, deposes and says that he is a citizen of the United States, more than eighteen years of age and resides at Kearny in Pinal County, State of Arizona, and is personally acquainted with the claims listed below;

that the required payment of \$100 per mining claim maintenance fee for the 1998 assessment year has been made to the BLM for the purpose of holding unpatented mining claims listed below, situated in the Mineral Creek Mining District, Pinal County, Arizona; that said payment of fees was made by ASARCO Inc., owner of said claims, for the purpose of complying with the revised mining laws of the United States.

That the said mining claims are contiguous and are consolidated into one group for common development;

that location notices of the following claims are located in Section 3, Township 3 South, Range 13 East, G. & S. R. B. & M.

(2) [Handwritten signature]

ORIGINAL LOCATION NOTICES

<u>Claim</u>	<u>Book or Docket</u>	<u>Page</u>	<u>BLM AMC Serial No.</u>
Portland 6	683	164	67374 ✓
Portland 7	683	166	67375

E. C. John for ASARCO Incorporated

SUBSCRIBED and sworn to before me this _____ day of _____, 1997.

Notary Public

ARIZONA
STATE OFFICE
PHOENIX, ARIZONA

AUG 12 9 52 AM '97

RECEIVED
BUREAU OF
LAND MANAGEMENT



RECEIVED
BUREAU OF
LAND MANAGEMENT

AUG 12 9 51 AM '97

ARIZONA
STATE OFFICE
PHOENIX, ARIZONA

AFFIDAVIT OF PAYMENT OF MAINTENANCE FEE
FOR UNPATENTED MINING CLAIMS

STATE OF ARIZONA }
 } SS
COUNTY OF PINAL }

E. C. John, acting for ASARCO Incorporated, claimant, being first duly sworn, deposes and says that he is a citizen of the United States, more than eighteen years of age and resides at Kearny in Pinal County, State of Arizona, and is personally acquainted with the claims listed below;

that the payment of \$100 maintenance per mining claim in lieu of 1998 annual assessment work has been made for the purpose of holding unpatented mining claims listed below, situated in the Mineral Creek Mining District, Pinal County, Arizona; said payment has been made by and at the expense of ASARCO Inc., owner of said mining claims to comply with the revised mining laws of the United States.

that the said mining claims are contiguous and are consolidated into one group for common development;

that location notices of the following claims are located in Sections 34, Township 2 South, Range 13 East, and Sections 3, 4, 9 and 10, Township 3 South, Range 13 East, G. & S. R. B. & M.

(62) [Signature]

ORIGINAL OR AMENDED LOCATION NOTICES

<u>Claim</u>	<u>Book or Docket</u>	<u>Page</u>	<u>BLM AMC Serial No.</u>
Teapot No. 11	850	617	1186
Teapot No. 12	850	618	1187
Livingston No. 2	133	196	67365
New Year No. 3	57, Mines	575	67366
New Year No. 4	57, Mines	576	67367
New Year No. 5	57, Mines	577	67368
New Year No. 6	57, Mines	578	67369
New Year No. 7	57, Mines	579	67370
New Year No. 8	57, Mines	580	67371
New Year No. 9	57, Mines	581	67372
Portland No. 8	720	592	67376
Portland No. 9	720	593	67377
Portland No. 10	720	594	67378
Portland No. 11	720	595	67379
Portland No. 12	720	596	67380
Portland No. 13	720	597	67381
Portland No. 14	720	598	67382
Portland No. 15	720	599	67383
Portland No. 16	720	600	67384
Teapot No. 1	834	692	67385
Teapot No. 2	834	693	67386
Teapot No. 3	834	694	67387
Teapot No. 4	834	695	67388
Teapot No. 5	834	696	67389
Teapot No. 6	834	697	67390
Teapot No. 7	834	698	67391
Teapot No. 8	834	699	67392
Teapot No. 9	834	700	67393
Teapot No. 10	834	701	67394
Red Hills No. 1	129	129	67395
Amended	152	393	
Red Hills No. 2	129	130	67396
Amended	152	394	

ARIZONA
STATE OFFICE
PHOENIX, ARIZONA

Aug 12 9 51 AM '97

RECEIVED
BUREAU OF
LAND MANAGEMENT

31

ORIGINAL OR AMENDED LOCATION NOTICES

<u>Claim</u>	<u>Book or Docket</u>	<u>Page</u>	<u>BLM AMC Serial No.</u>
Red Hills No. 3	129	131	67397
Amended	152	395	
Red Hills No. 4	129	132	67398
Amended	491	46	
Red Hills No. 5	129	133	67399
Amended	491	47	
Red Hills No. 6	129	134	67400
Red Hills No. 7	129	135	67401
Red Hills No. 8	133	195	67402
Red Hills No. 9	129	137	67403
Amended	132	177	
Red Hills No. 11	129	139	67404
Amended	132	178	
Red Hills Fraction	487	394	67405
Red Bluff	495	504	67406
West No. 1	520	971	67407
West No. 2	520	972	67408
West No. 3	520	973	67409
West No. 4	520	974	67410
West No. 5	520	975	67411
West No. 6	520	976	67412
West No. 7	520	977	67413
West No. 8	520	978	67414
West No. 9	520	979	67415
West No. 10	520	980	67416
West No. 11	520	981	67417
West No. 12	520	982	67418
West No. 13	520	983	67419
West No. 14	520	984	67420
West No. 15	520	985	67421
West No. 16	520	986	67422
West No. 17	520	987	67423
West No. 18	520	988	67424
West No. 19	520	989	67425
West No. 20	520	990	67426
West No. 21	520	991	67427

ARIZONA
STATE OFFICE
PHOENIX, ARIZONA

AUG 12 9 51 AM '97

RECEIVED
BUREAU OF
LAND MANAGEMENT

(31) *[Handwritten Signature]*

E. C. John for ASARCO Incorporated

SUBSCRIBED and sworn to before me this _____ day of _____, 1997.

Notary Public

ARIZONA
STATE OFFICE
PHOENIX, ARIZONA

Aug 12 9 52 AM 1997

RECEIVED
BUREAU OF
LAND MANAGEMENT

RECEIVED
BUREAU OF
LAND MANAGEMENT

AUG 12 9 51 AM '97

ARIZONA
STATE OFFICE
PHOENIX, ARIZONA

AFFIDAVIT OF PAYMENT OF MINING MAINTENANCE FEES
FOR UNPATENTED MINING CLAIMS

STATE OF ARIZONA }
 }
COUNTY OF PINAL }

ss

E.C. John, acting for ASARCO Incorporated, claimant, being first duly sworn, deposes and says that he is a citizen of the United States, more than eighteen years of age and resides at Kearny in Pinal County, State of Arizona, and is personally acquainted with the claims listed below;

that the annual maintenance fee of \$100 for the 1998 assessment year has been paid to the BLM for the purpose of holding claims listed below, situated in the Mineral Creek Mining District, Pinal County, Arizona; said payment is made in lieu of annual assessment work to comply with the revised laws of the United States with regard to retention of unpatented mining claims.

that the said mining claims are contiguous and are consolidated into one group for common development;

that the location notices of the following claims are located in Sections 29, 30, and 31, Township 3 South, Range 4 East, G. & S. R. B. & M.

55

ORIGINAL LOCATION NOTICE

<u>Claim</u>	<u>Book or Docket</u>	<u>Page</u>	<u>BLM Serial No. (AMC)</u>
Elder 3	1671	022	303735
Elder 4	1671	024	303736
Elder 5	1671	026	303737
Elder 6	1671	028	303738
Elder 7	1671	030	303739
Elder 8	1671	032	303740
Elder 9	1671	034	303741
Elder 10	1671	036	303742
Elder 11	1671	038	303743
Elder 12	1671	040	303744
Elder 15	1671	046	303747
Amended	1869	964-965	
Elder 17	1671	050	303749
Elder 19	1671	054	303751
Elder 21	1671	058	303753
Elder 23	1671	062	303755
Elder 30	1671	076	303762
Elder 31	1671	078	303763
Elder 32	1671	080	303764
Elder 33	1671	082	303765
Elder 34	1671	084	303766
Elder 35	1671	086	303767
Elder 36	1671	088	303768
Elder 37	1671	090	303769
Elder 38	1671	092	303770
Elder 39	1671	094	303771
Elder 48	1671	096	303772
Elder 49	1671	098	303773
Elder 50	1671	100	303774
Elder 51	1671	102	303775
Elder 52	1671	104	303776
Elder 53	1671	106	303777
Elder 54	1671	108	303778
Elder 55	1671	110	303779
Elder 56	1671	112	303780
Elder 57	1671	114	303781

Handwritten checkmarks and a large bracket on the right side of the table, spanning from row 303735 down to 303781.

ARIZONA
STATE OFFICE
PHOENIX, ARIZONA

AUG 12 9 51 AM '97

RECEIVED
BUREAU OF
LAND MANAGEMENT

Handwritten signature and a circled number "35".

ORIGINAL LOCATION NOTICES

<u>Claim</u>	<u>Book or Docket</u>	<u>Page</u>	<u>BLM Serial No. (AMC)</u>
Elder 2	1752	867	315170
Elder 40	1752	869	315171
Elder 41	1752	871	315172
Elder 42	1752	873	315173
Elder 43	1752	875	315174
Elder 44	1752	877	315175
Elder 45	1752	879	315176
Elder 46	1752	881	315177
Elder 47	1752	883	315178
Elder 58	1752	885	315179
Elder 59	1752	887	315180
Elder 60	1752	889	315181
Elder 61	1752	891	315182
Elder 62	1752	893	315183
Elder 63	1752	895	315184
Elder 64	1752	897	315185
Elder 65	1752	899	315186
Elder 13A	1869	962-963	325901
Elder 18A	1869	966-967	325902
Elder 22A	1869	968-969	325903

}
 ✓

E. C. John for ASARCO Incorporated

SUBSCRIBED and Sworn to before me this _____ day of _____, 1997.

Notary Public

No1.ECJ

RECEIVED
 BUREAU OF
 LAND MANAGEMENT
 Aug 12 9 51 AM '97
 ARIZONA
 STATE OFFICE
 PHOENIX, ARIZONA

20

RECEIVED
BUREAU OF
LAND MANAGEMENT

AUG 12 9 51 AM '97

ARIZONA
STATE OFFICE
PHOENIX, ARIZONA

**AFFIDAVIT OF PAYMENT OF MAINTENANCE FEES
FOR UNPATENTED MINING CLAIMS**

STATE OF ARIZONA)
) ss
County of Pinal)

Edward C. John, being first duly sworn, deposes and says that he is a citizen of the United States and more than twenty-one (21) years of age, and resides in Kearny, County of Pinal, State of Arizona, and is personally acquainted with the mining claims situated in the Pioneer Mining District, Pinal County, Arizona. That all of said mining claims are held in ownership by ASARCO Incorporated, the mailing address for which is P. O. Box 8, Hayden, AZ 85235; that payment of maintenance fees of \$100 per claim was made to the Bureau of Land Management. Said payment was performed and made at the expense of ASARCO Incorporated for the benefit of each and all of said mining claims comprising said contiguous groups. Said expenditure was made in good faith for the purpose of complying with the revision of the Mining Laws of the United States for retention of said contiguous groups of mining claims, and was intended in lieu of the annual labor and improvements for each and all of the above-described unpatented lode mining claims for the assessment year ending at 12:00 o'clock Meridian, September 1, 1998.

All Claims are located in the projected (unsurveyed) Sections 20, 21, 23, 26, 27, 28, 29, 34, and 35, Township 1S, Range 13E, G&SRB&M.

The names and books and pages of record in the Office of the County Recorder of Pinal County, Arizona, and the Bureau of Land Management serial number of the Notices of Location whereof are as follows:

52
[Handwritten signature]

Recording Data

<u>Name of Claim</u>	<u>Book</u>	<u>Page</u>	<u>BLM AMC Serial No.</u>
Dacite #1	604	893	46919
Dacite #2	604	894	46920
Dacite #3	604	895	46921
Dacite #4	604	896	46922
Dacite #5	604	897	46923
Dacite #6	604	898	46924
Kay 139	604	861	47104
Kay 140	604	862	47105
Kay 140 Amended	1753	771 and 772	
Kay 144	604	866	47109
Kay 152	604	874	47117
Kay 154	604	876	47119
LD No. 1	688	408	47272
LD No. 1 Amended	711	870	
LD No. 2	688	409	47273
LD No. 2 Amended	693	556	
LD No. 3	693	408	47274
LD No. 3 Amended	688	870	
LD No. 4	688	398	47275
LD No. 4 Amended	693	558	
LD No. 5	688	399	47276
LD No. 5 Amended	693	559	
LD No. 6	688	400	47277
LD No. 6 Amended	693	560	
LD No. 7	688	401	47278
LD No. 7 Amended	693	561	
LD No. 8	688	402	47279
LD No. 8 Amended	693	562	
LD No. 9	688	410	47280
LD No. 9 Amended	716	365	
Kay 82	1732	181 and 182	313010
Kay 84	1732	185 and 186	313012
Kay 86	1732	189 and 190	313014
Kay 88	1732	193 and 194	313016
Kay 129	1732	195 and 196	313017
Kay 130	1732	197 and 198	313018
Kay 131	1732	199 and 200	313019
Kay 132	1732	201 and 202	313020
Kay 133	1732	203 and 204	313021
Kay 134	1732	205 and 206	313022
Kay 135	1732	207 and 208	313023

ARIZONA STATE OFFICE
 PHOENIX, ARIZONA
 Aug 12 9 51 AM '97

RECEIVED
 BUREAU OF
 LAND MANAGEMENT



Recording Data

<u>Name of Claim</u>	<u>Book</u>	<u>Page</u>	<u>BLM AMC Serial No.</u>
Kay 136	1732	209 and 210	313024
Kay 137	1732	211 and 212	313025
Kay 138	1732	213 and 214	313026
Kay 141	1732	215 and 216	313027
Kay 142	1732	217 and 218	313028
Kay 143	1732	219 and 220	313029
Kay 145	1732	221 and 222	313030
Kay 146	1732	223 and 224	313031
Kay 147	1732	225 and 226	313032
Kay 148	1732	227 and 228	313033
Kay 149	1732	229 and 230	313034
Kay 150	1732	231 and 232	313035
Kay 151	1753	767 and 768	315168
Kay 153	1753	769 and 770	315169
Rook No. 1	1771	262	316548
Rook No. 2	1771	263	316549
Rook No. 3	1771	264	316550
Rook No. 4	1771	265	316551
Rook No. 5	1771	266	316552
Rook No. 6	1771	267	316553
Rook No. 7	1771	268	316554

ASARCO Incorporated

By _____
Agent

Foregoing instrument was acknowledged before me this _____ day of _____, 1997, by Edward C. John.

Notary Public

My Commission Expires:

KAYCLMS.ECJ

ARIZONA
STATE OFFICE
PHOENIX, ARIZONA
AUG 12 9 51 AM '97
RECEIVED
BUREAU OF
LAND MANAGEMENT

[Handwritten signature]
12

ARIZONA
STATE OFFICE
PHOENIX, ARIZONA

AUG 12 9 50 AM '97

RECEIVED
BUREAU OF
LAND MANAGEMENT

**AFFIDAVIT OF PAYMENT OF MAINTENANCE FEES
FOR THE YEAR 1997**

STATE OF ARIZONA)
) ss
County of Pinal)

Edward C. John, being first duly sworn, deposes and says that he is a citizen of the United States and more than twenty-one (21) years of age, and resides in Kearny, County of Pinal, State of Arizona, and is personally acquainted with the mining claims situated in the Pioneer Mining District, Pinal County, Arizona, the names and books and pages of record in the Office of the County Recorder of Pinal County, Arizona, and the Bureau of Land Management serial number of the Notices of Location as set forth in Exhibit A.

That all of said mining claims are held in ownership by ASARCO Incorporated, the mailing address for which is P. O. Box 8, Hayden, AZ 85235; that payment of maintenance fees of \$100 per claim was made to the Bureau of Land Management for the assessment year 1998.

Said payment was performed and made at the expense of ASARCO Incorporated for the benefit of each and all of said mining claims comprising said contiguous groups. Said expenditure was made in good faith for the purpose of complying with the revision of the Mining Laws of the United States for retention of said contiguous groups of mining claims, and was intended in lieu of the annual labor and improvements for each and all of the above-described unpatented lode mining claims for the assessment years ending at 12:00 o'clock Meridian, September 1, 1996.

All Claims are located in the projected (unsurveyed) Sections 14, 21, 22, 23, 26, 27, 28, 34, and 35, Township 1S, Range 13E, G&SRB&M.

152

**EXHIBIT A
TO AFFIDAVIT OF PAYMENT OF MAINTENANCE FEES
FOR THE YEAR 1997**

RECEIVED
BUREAU OF
LAND MANAGEMENT
Aug 12 9 50 AM 1997
ARIZONA
STATE OFFICE
PHOENIX, ARIZONA
LM AMC 1997
Serial No.

<u>Name of Claim</u>	<u>Book</u>	<u>Page</u>	<u>Serial No.</u>
Margaret 69	559	854	45754 ✓
Margaret 69 East	568	276	45755
Margaret 133	559	860	45820 ✓
Margaret 135	559	862	45823 ✓
Margaret 137	559	864	45826
Margaret 138	559	865	45827
Margaret 138 Amended	574	588	✓
Margaret 139	559	866	45828
Margaret 140	559	867	45829
Margaret 140 Amended	574	589	
Margaret 153	564	531	45842
Margaret 154	564	532	45843
Margaret 155	564	533	45844 ✓
Margaret 156	564	534	45845
Margaret 157	559	874	45846
Margaret 159	559	876	45849 ✓
Margaret 161	559	878	45852
Margaret 162	559	879	45853
Margaret 162 West	568	282	45854
Margaret 163	559	880	45855
Margaret 164	559	881	45856
Margaret 164 Amended	583	785	✓
Margaret 164 West	568	283	45857
Margaret 165	559	882	45858
Margaret 166	559	883	45859
Margaret 166 West	568	284	45860
Margaret 217	559	884	45901
Margaret 218	559	885	45902
Margaret 219	559	886	45903
Margaret 220	559	887	45904
Margaret 221	559	888	45905
Margaret 222	559	889	45906
Margaret 223	559	890	45907
Margaret 224	559	891	45908
Margaret 225	559	892	45909
Margaret 225 Amended	583	784	
Margaret 226	559	893	45910
Margaret 226 Amended	574	603	
Margaret 227	564	535	45911

(34) *[Handwritten Signature]*

<u>Name of Claim</u>	<u>Book</u>	<u>Page</u>	<u>BLM AMC Serial No.</u>
Margaret 228	564	536	45912
Margaret 229	564	537	45913
Margeret 230	564	538	45914
Margaret 231	564	539	45915
Margaret 233	559	894	45916
Margaret 234	559	895	45917
Margaret 234 West	568	287	45918
Margaret 235	560	729	45919
Margaret 236	560	730	45920
Margaret 236 Amended	574	604	
Margaret 237	560	731	45921
Margaret 238	560	732	45922
Margaret 239	560	733	45923
Margaret 240	560	734	45924
Margaret 241	560	735	45925
Margaret 242	560	736	45926
Margaret 242 Amended	574	605	
Margaret 243	560	737	45927
Margaret 244	560	738	45928
Margaret 244 Amended	574	606	
Margaret 245	560	739	45929
Margaret 246	560	740	45930
Margaret 247	559	896	45931
Margaret 248	559	897	45932
Margaret 248 Amended	574	607	
Margaret 249	561	578	45933
Margaret 250	561	579	45934
Margaret 251	561	580	45935
Margaret 252	561	581	45936
Margaret 253	561	582	45937
Margaret 254	561	583	45938
Margaret 255	561	584	45939
Margaret 256	561	585	45940
Margaret 257	561	586	45941
Margaret 258	561	587	45942
Margaret 259	561	588	45943
Margaret 260	561	589	45944
Margaret 261	560	741	45945
Margaret 262	560	742	45946
Margaret 263	560	743	45947
Margaret 264	560	744	45948

ARIZONA
STATE OFFICE
PHOENIX, ARIZONA

Aug 12 9 50 AM '97

RECEIVED
BUREAU OF
LAND MANAGEMENT

37

<u>Name of Claim</u>	<u>Book</u>	<u>Page</u>	<u>BLM AMC Serial No.</u>
Margaret 265	561	590	45949
Margaret 266	561	591	45950
Margaret 267	561	592	45951
Margaret 268	561	593	45952
Margaret 269	560	745	45953
Margaret 270	560	746	45954
Margaret 271	560	747	45955
Margaret 272	560	748	45956
Margaret 273	561	594	45957
Margaret 274	561	595	45958
Margaret 275	561	596	45959
Margaret 276	561	596	45960
Margaret 277	561	596	45961
Margaret 278	561	597	45962
Margaret 279	561	598	45963
Margaret 280	561	599	45964
Margaret 281	561	600	45965
Margaret 282	561	603	45966
Margaret 283	567	542	45967
Margaret 284	567	543	45968
Margaret 285	567	544	45969
Margaret 286	567	545	45970
Margaret 287	564	540	45971
Margaret 305	565	739	45985
Margaret 306	565	740	45986
Margaret 307	565	741	45987
Margaret 308	565	742	45988
Margaret 309	565	743	45989
Margaret 310	565	744	45990
Margaret 311	565	745	45991
Margaret 312	565	746	45992
Margaret 313	565	747	45993
Margaret 314	565	748	45994
Margaret 315	565	749	45995
Margaret 316	565	750	45996
Margaret 317	565	751	45997
Margaret 318	565	752	45998
Margaret 319	565	753	45999
Margaret 320	565	754	46000
Margaret 321	567	546	46001
Margaret 322	567	547	46002
Margaret 323	567	548	46003

ARIZONA
STATE OFFICE
PHOENIX, ARIZONA

AUG 12 9 51 AM '97

RECEIVED
BUREAU OF
LAND MANAGEMENT - 4 -

42

<u>Name of Claim</u>	<u>Book</u>	<u>Page</u>	<u>BLM AMC Serial No.</u>
Margaret 324	567	549	46004 ✓
Margaret 325	565	755	46005 ✓
Margaret 327	565	757	46007 ✓
Margaret 328	565	758	46008 ✓
Margaret 331	572	914	46011
Margaret 331 Amended	614	329	
Margaret 332	572	915	46012
Margaret 332 Amended	583	788	
Margaret 333	572	916	46013 ✓
Margaret 334	572	917	46014
Margaret 335	572	918	46015
Margaret 335 Amended	583	787	
Margaret 336	572	919	46016
Kay 1	1732	129 and 130	312984
Kay 2	1732	131 and 132	312985
KAY 3	1732	133 AND 134	312986
Kay 4	1732	135 and 136	312987
Kay 5	1732	137 and 138	312988
Kay 6	1732	139 and 140	312989
Kay 7	1732	141 and 142	312990
KAY 8	1732	143 AND 144	312991
Kay 9	1732	145 and 146	312992
Kay 10	1762	147 and 148	312993
Kay 11	1732	149 and 150	312994
Kay 12	1732	151 and 152	312995
Kay 13	1732	153 and 154	312996
Kay 14	1732	155 and 156	312997
Kay 15	1732	157 and 158	312998
Kay 16	1732	159 and 160	312999
Kay 17	1732	161 and 162	312300 ✓ <i>WRONG # Correct # AMC 313000</i>
Kay 18	1732	163 and 164	313001
Kay 19E	1732	165 and 166	313002
Kay 19W	1732	167 and 168	313003
Kay 20E	1732	169 and 170	313004
Kay 20W	1732	171 and 172	313005
Kay 21E	1732	173 and 174	313006
Kay 21W	1732	175 and 176	313007
Kay 22	1732	177 and 178	313008
Kay 81	1732	179 and 180	313009
Kay 83	1732	183 and 184	313011 ✓
Kay 85	1732	187 and 188	313013 ✓
Kay 87	1732	191 and 192	313015 ✓

ARIZONA
STATE OFFICE
PHOENIX, ARIZONA

Aug 12 9 51 AM '97

RECEIVED
BUREAU OF
LAND MANAGEMENT

39

ASARCO Incorporated

By _____
Agent

STATE OF ARIZONA)
)
County of Pinal) ss

The foregoing instrument was acknowledged before me this _____ day of _____, 1997, by Edward C. John.

Notary Public

My Commission Expires:

RECEIVED
BUREAU OF
LAND MANAGEMENT
Aug 12 9 51 AM '97
ARIZONA
STATE OFFICE
PHOENIX, ARIZONA

MARGARET.ECJ

RECEIVED
BUREAU OF
LAND MANAGEMENT

AUG 12 9 50 AM '97

ARIZONA
STATE OFFICE
PHOENIX, ARIZONA

Page 1 of 4

AFFIDAVIT OF PAYMENT OF MAINTENANCE FEE
FOR UNPATENTED MINING CLAIMS

STATE OF ARIZONA }
 } SS
COUNTY OF PINAL }

E. C. JOHN, acting for ASARCO Incorporated, claimant, being first duly sworn, deposes and says that he is a citizen of the United States, more than eighteen years of age, and resides at Kearny in Pinal County, State of Arizona, and is personally acquainted with the claims listed below.

That the payment of \$100 maintenance per mining claim, in lieu of 1998 annual assessment work, has been made for the purpose of holding unpatented mining claims listed below, situated in Mineral Creek Mining District, Pinal County, Arizona; said payment has been made by and at the Expense of ASARCO Incorporated, owner of said mining claims, to comply with the revised mining laws of the United States.

That the said mining claims are contiguous and are consolidated into one group for common development.

That location notices of the following claims are located in Sections 33 and 34, Township 3 South, Range 14 East, and Sections 3, 4, 5 and 8, Township 4 South, Range 14 East, G. & S. R. B. & M.

ORIGINAL AND AMENDED LOCATION NOTICES

<u>CLAIM NAME & NO.</u>	<u>YEAR</u>	<u>DOCUMENT NO.</u> <u>(PINAL COUNTY)</u>	<u>BLM SERIAL NO.</u> <u>(AMC)</u>
HACKBERRY 1	1997	010513	345188
HACKBERRY 2	1997	010514	345189
HACKBERRY 3	1997	010515	345190
HACKBERRY 4	1997	010516	345191
HACKBERRY 5	1997	010517	345192
HACKBERRY 6	1997	010518	345193

6

6/10/97

RECEIVED
BUREAU OF
LAND MANAGEMENT

AUG 22 9 50 AM '97

STATE OFFICE
PHOENIX, ARIZONA

ORIGINAL AND AMENDED LOCATION NOTICES (Cont'd)

<u>CLAIM NAME & NO.</u>	<u>YEAR</u>	<u>DOCUMENT NO. (PINAL COUNTY)</u>	<u>BLM SERIAL NO. (AMC)</u>
HACKBERRY 7	1997	010519	345194
HACKBERRY 8	1997	010520	345195
HACKBERRY 9	1997	010521	345196
HACKBERRY 10	1997	010522	345197
HACKBERRY 11	1997	010523	345198
HACKBERRY 12	1997	010524	345199
HACKBERRY 13	1997	010525	345200
HACKBERRY 14	1997	010526	345201
HACKBERRY 15	1997	010527	345202
HACKBERRY 16	1997	010528	345203
HACKBERRY 17	1997	010529	345204
HACKBERRY 18	1997	010530	345205
HACKBERRY 19	1997	010531	345206
HACKBERRY 20	1997	010532	345207
HACKBERRY 21	1997	010533	345208
HACKBERRY 22	1997	010534	345209
HACKBERRY 23	1997	010535	345210
HACKBERRY 24	1997	010536	345211
HACKBERRY 25	1997	010537	345212
HACKBERRY 26	1997	010538	345213
HACKBERRY 27	1997	010539	345214
HACKBERRY 28	1997	010540	345215
HACKBERRY 29	1997	010541	345216
HACKBERRY 30	1997	010542	345217
HACKBERRY 31	1997	010543	345218
HACKBERRY 32	1997	010544	345219
HACKBERRY 33	1997	010545	345220
HACKBERRY 34	1997	010546	345221
HACKBERRY 35	1997	010547	345222
HACKBERRY 36	1997	010548	345223
HACKBERRY 37	1997	010549	345224
HACKBERRY 38	1997	010550	345225
HACKBERRY 39	1997	010551	345226
HACKBERRY 40	1997	010552	345227
HACKBERRY 41	1997	010553	345228
HACKBERRY 42	1997	010554	345229
HACKBERRY 43	1997	010555	345230
HACKBERRY 44	1997	010556	345231
HACKBERRY 45	1997	008632	344757
HACKBERRY 46	1997	008633	344758
HACKBERRY 47	1997	008634	344759
HACKBERRY 48	1997	008635	344760
HACKBERRY 49	1997	008636	344761
HACKBERRY 50	1997	008637	344762
HACKBERRY 51	1997	008638	344763

45

ORIGINAL AND AMENDED LOCATION NOTICES (Cont'd)

<u>CLAIM NAME & NO.</u>	<u>YEAR</u>	<u>DOCUMENT NO.</u> <u>(PINAL COUNTY)</u>	<u>BLM SERIAL NO.</u> <u>(AMC)</u>
HACKBERRY 52	1997	008639	344764
HACKBERRY 53	1997	008640	344765
HACKBERRY 54	1997	008641	344766
HACKBERRY 55	1997	008642	344767
HACKBERRY 56	1997	008643	344768
HACKBERRY 57	1997	008644	344769
HACKBERRY 58	1997	008645	344770
HACKBERRY 59	1997	008646	344771
HACKBERRY 60	1997	008647	344772
HACKBERRY 61	1997	008648	344773
HACKBERRY 62	1997	008649	344774
HACKBERRY 63	1997	009613	345121
HACKBERRY 64	1997	009614	345122
HACKBERRY 65	1997	009615	345123
HACKBERRY 66	1997	009616	345124
HACKBERRY 67	1997	009617	345125
HACKBERRY 68	1997	009618	345126
HACKBERRY 69	1997	009619	345127
HACKBERRY 70	1997	009620	345128
HACKBERRY 71	1997	009621	345129
HACKBERRY 72	1997	013038	345354
HACKBERRY 73	1997	013039	345355
HACKBERRY 74	1997	013040	345356
HACKBERRY 75	1997	013041	345357
HACKBERRY 76	1997	013042	345358
HACKBERRY 77	1997	013043	345359
HACKBERRY 78	1997	013044	345360
HACKBERRY 79	1997	013045	345361
HACKBERRY 80	1997	013046	345362
HACKBERRY 81	1997	013047	345363
HACKBERRY 82	1997	013048	345364
HACKBERRY 83	1997	013049	345365
HACKBERRY 84	1997	013050	345366
HACKBERRY 85	1997	013051	345367
HACKBERRY 86	1997	013052	345368
HACKBERRY 87	1997	013053	345369
HACKBERRY 88	1997	013054	345370
HACKBERRY 89	1997	013055	345371
HACKBERRY 90	1997	013056	345372
HACKBERRY 91	1997	013057	345373
HACKBERRY 92	1997	013058	345374
HACKBERRY 93	1997	013059	345375
HACKBERRY 94	1997	013060	345376
HACKBERRY 95	1997	013061	345377
HACKBERRY 96	1997	013062	345378
HACKBERRY 97	1997	013063	345379

Handwritten initials/signature

ARIZONA
STATE OFFICE
PHOENIX, ARIZ

Aug 12 9 50

RECEIVED
BUREAU OF
LAND MANAGEMENT

ORIGINAL AND AMENDED LOCATION NOTICES (Cont'd)

<u>CLAIM NAME & NO.</u>	<u>YEAR</u>	<u>DOCUMENT NO.</u> <u>(PINAL COUNTY)</u>	<u>BLM SERIAL NO.</u> <u>(AMC)</u>
HACKBERRY 98	1997	013064	345380
HACKBERRY 99	1997	013065	345381
HACKBERRY 100	1997	013066	345382
HACKBERRY 101	1997	013067	345383
HACKBERRY 102	1997	013068	345384
HACKBERRY 103	1997	013069	345385
HACKBERRY 104	1997	013070	345386
HACKBERRY 105	1997	013071	345387
HACKBERRY 106	1997	013072	345388
HACKBERRY 107	1997	013073	345389

E. C. John, for ASARCO Incorporated

SUBSCRIBED AND SWORN to before me this ____ day of August, 1997.

Notary Public

My Commission Expires:

RECEIVED
BUREAU OF
LAND MANAGEMENT
Aug 12 9 50 AM 1997
ARIZONA
STATE OFFICE
PHOENIX, ARIZONA

ORIGINAL AND AMENDED LOCATION NOTICES

<u>CLAIM NAME & NO.</u>	<u>YEAR</u>	<u>DOCUMENT NO.</u> <u>(PINAL COUNTY)</u>	<u>BLM SERIAL NO.</u> <u>(AMC)</u>
RUSTLER 1	1997	013769	345629
RUSTLER 2	1997	013770	345630
RUSTLER 3	1997	013771	345631
RUSTLER 4	1997	013772	345632
RUSTLER 5	1997	013773	345633

E. C. John, for ASARCO Incorporated

SUBSCRIBED AND SWORN to before me this ____ day of ____ August, 1997.

Notary Public

My Commission Expires:

D\FEEAFFMC.697

RECEIVED
BUREAU OF
LAND MANAGEMENT
Aug 12 9 50 AM 1997
ARIZONA
STATE OFFICE
PHOENIX, ARIZONA

(5)

RECEIVED
BUREAU OF
LAND MANAGEMENT

AUG 12 9 49 AM '97

Page 2
ARIZONA
STATE OFFICE
PHOENIX, ARIZONA

ORIGINAL AND AMENDED LOCATION NOTICES (Cont.)

<u>CLAIM NAME & NO.</u>	<u>YEAR</u>	<u>DOCUMENT NO. (PINAL COUNTY)</u>	<u>BLM SERIAL NO. (AMC)</u>
TORTILLA 6	1997	004767	344580
TORTILLA 7	1997	004768	344581
TORTILLA 8	1997	004769	344582
TORTILLA 9	1997	004770	344583
TORTILLA 10	1997	004771	344584
TORTILLA 11	1997	004772	344585
TORTILLA 12	1997	004773	344586
TORTILLA 13	1997	004774	344587
TORTILLA 14	1997	004775	344588
TORTILLA 15	1997	006417	344652
TORTILLA 16	1997	006418	344653
TORTILLA 17	1997	006419	344654
TORTILLA 18	1997	006420	344655
TORTILLA 19	1997	006421	344656
TORTILLA 20	1997	006422	344657
TORTILLA 21	1997	006423	344658
TORTILLA 22	1997	006424	344659
TORTILLA 23	1997	006425	344660
TORTILLA 24	1997	006426	344661
TORTILLA 25	1997	006427	344662
TORTILLA 26	1997	006428	344663
TORTILLA 27	1997	006429	344664
TORTILLA 28	1997	006430	344665
TORTILLA 29	1997	006431	344666
TORTILLA 30	1997	006432	344667
TORTILLA 31	1997	006433	344668
TORTILLA 32	1997	006434	344669
TORTILLA 33	1997	006435	344670
TORTILLA 34	1997	006436	344671
TORTILLA 35	1997	006437	344672
TORTILLA 36	1997	006438	344673

E. C. John, for ASARCO Incorporated

SUBSCRIBED AND SWORN to before me this _____ day of August, 1997.

Notary Public

My Commission Expires: _____

D\FEEAFFMC.897

21
10/4

NOTICE!!

These documents have been scanned!

Do not place un-scanned documents beneath this notice!

Do not remove this notice from this file!

GPO Jacket No. 560-102
Print Order 61540
Rise Business Services, LLC
Job=AZ15 7/3/2019



Box Number= AZ15149



Claim Begin-End: AMC345629-AMC345633

5 Miscellaneous



AZ15149-3

AMC347088-AMC346820

**NO
DOCUMENTS
FOUND**

NO DOCUMENTS FOUND
NO DOCUMENTS FOUND

NOTICE!!

These documents have been scanned!

Do not place un-scanned documents beneath this notice!

Do not remove this notice from this file!

GPO Jacket No. 560-102
Print Order 61540
Rise Business Services, LLC
Job=AZ15 7/3/2019



Box Number= AZ15149



Claim Begin-End: AMC345629-AMC345633

6 Location Notices-Amendments and Supporting Documents



AZ15149-3

AMC347088-AMC346820

10-2-97
p.m.

MINING CLAIM STATUS REPORT

Lead Serial No. A MC 345629 ✓ THROUGH A MC 345633 ✓

No. of Lode Claims 5 ✓

STATUS CHECKED BY KC Nash
Enter Action Code 669

No. of Placer Claims _____

No. of Association Placer _____
(Not Enough Locators Send Form Ltr.)

MTP CHECKED yes ✓
(Reduced Size Copy Enclosed)

No. of Mill Sites _____

ORCA GEO CHECKED yes ✓
(Copy Enclosed)

No. of Tunnel Sites _____

Timely Filed YES NO

WILDERNESS (WA) AREA CHECKED yes ✓

Service Charge Correct YES NO
(This is Curable)

WHICH WA N/A ✓

Location Fee Correct YES NO

Maintenance Fee Correct YES NO

Amount Paid \$ 67500 ✓

Shortage \$ 0 Overage \$ 0

Over-the-Counter _____ Mail ✓

Township(s) 3S 3S

Range(s) 13E 14E

Section(s) 1 6

GENERAL JURISDICTION OF: BLM minerals only (or) WHICH NATIONAL FOREST N/A

Enter Code 880 On Split Estate Land (Show Type of Patent - SX, PX, SRHE etc)
A2A-28350 + 02-70-0005 110845

Enter Code 267 For Stockraising Homestead When Proper Notice Has Been Filed

STATUS.

CLAIMS PARTIALLY VOID: Private Minerals _____ Withdrawn _____ Other _____
N/A

CLAIMS VOID: Private Minerals _____ Withdrawn _____ Other _____
N/A

ADD: DATE RECEIVED, ACTION CODE 482, IN REMARKS: 1995, 1996, 1997, 1998
SPECIAL INSTRUCTIONS FOR DATA INPUT: _____

COMMENTS Segregation Expires 11/20/1999

STATE OF ARIZONA)
) SS.
COUNTY OF PINAL)

Recording requested by:
Del Tierra Engineering & Mining Corp.
4330 N. Civic Ctr. Plz. #104
Scottsdale, AZ 85251



OFFICIAL RECORDS OF
PINAL COUNTY RECORDER

KATHLEEN C. FELIX

DATE: 04/23/97 TIME: 1037
FEE: 10.00
PAGES: 2
FEE NO: 1997-013769

**NOTICE OF MINING LOCATION
LODE CLAIM**

RECEIVED
ARIZONA STATE OFFICE
MAY 11 2 44 PM '97

NOTICE IS HEREBY GIVEN THAT ASARCO Incorporated, a New Jersey corporation, hereby claims the land hereinafter described as a Lode Mining Claim, under and pursuant to the laws of the United States of America and the State of Arizona, having discovered a lode, vein or deposit of valuable minerals within the limits of this claim as hereinafter established.

THE NAME OF THE CLAIM is **RUSTLER** 1 lode.

THAT THE EXTENT of this claim is 1,500 feet in length and 600 feet along the surface in width, claiming 300 feet on each side of the center line. The "location monument," at which a copy of this notice is posted, is on the center line, 100 feet from the West end center; thence in length 1400 feet in a(n) East direction and 100 feet in a(n) West direction. The general course of this claim is Northeast to Southwest.

THE UNDERSIGNED has distinctly marked the said location on the ground, so that its surface boundaries may be readily traced, by six substantial posts at least 2" x 2" x 4'6", one at each corner and one at each end center or at witness points, each so marked or inscribed as to indicate the intended location.

SAID CLAIM is situated in the Mineral Creek Mining District, Pinal County, State of Arizona, and is more particularly described as follows:


BEGINNING at the N.E. corner monument, which is located South 500 feet and East/West 0 feet from the sec. cor. of Secs. 1, 6, 31 & 36, Ts.2 & 3 S., Rs.13 & 14 E., Gila & Salt River Meridian; thence

- 300 feet S.45°E. to the East end center; thence
- 300 feet S.45°E. to the S.E. corner; thence
- 1,500 feet S.45°W. to the S.W. corner; thence
- 300 feet N.45°W. to the West end center; thence
- 300 feet N.45°W. to the N.W. corner; thence
- 1,500 feet N.45°E. to the point and place of beginning.

Said claim is located in the:
NE ¼ of Sec. 1, T.3 S., R.13 E.
¼ of Sec. 1, T.3 S., R.13 E.
NW ¼ of Sec. 6, T.3 S., R.14 E.
¼ of Sec. 6, T.3 S., R.14 E.
Gila & Salt River Meridian.

DATED and POSTED on the ground this 19 day of February, 1997.

LOCATOR: ASARCO Incorporated
Ray Mines Division
P. O. Box 8
Hayden, AZ 85235

By: 
Agent

A H C 345629

THE LODE CLAIM

SITUATE IN

ASARCO, INC

SECS. 1 & 6, Tps. 3S., Rs.13 & 14E.,

RAY COMPLEX

G.& S.R.M.

P.O. BOX 8

DRIPPING SPRINGS MINING DISTRICT
PINAL COUNTY ARIZONA

HAYDEN, ARIZONA 85235

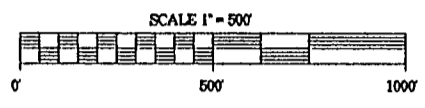
COMPASS AND CHAIN SURVEY BY

KNOWN AS

DEL TIERRA ENGINEERING & MINING CORP.
SCOTTSDALE ARIZONA

RUSTLER 1 - 5

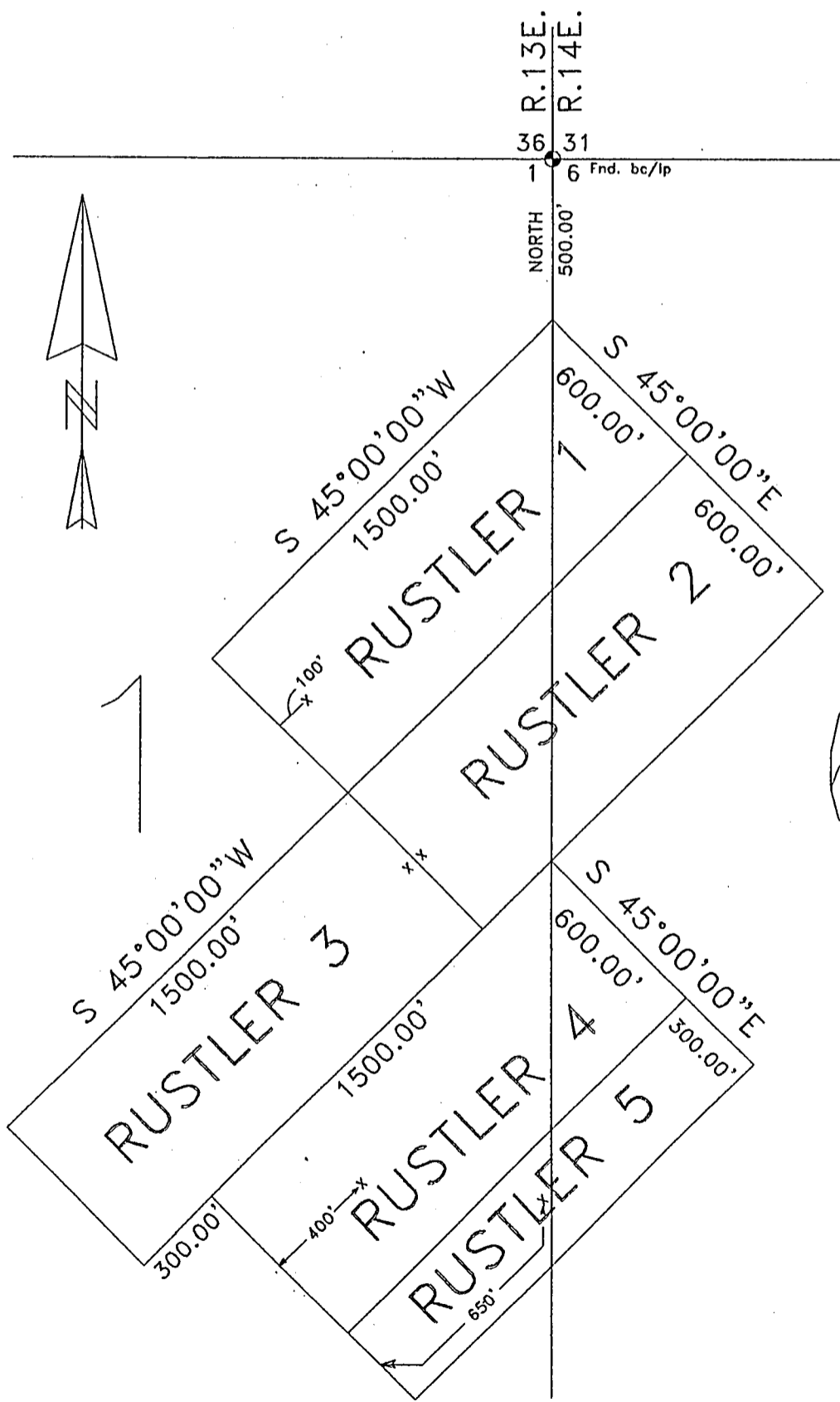
NOTE: LOCATIONS 1/2 FROM END CENTERS UNLESS OTHERWISE NOTED
ALL CORNERS ARE 2' X 2' X 4' WOOD POSTS



REV:022097A

KDM

FORMDTE97-RUSTLER1



RECEIVED
B.L.H.
ARIZONA STATE OFFICE
MAY 14 2 44 PM '97

A MC 345629

STATE OF ARIZONA)
) SS.
COUNTY OF PINAL)

Recording requested by:
Del Tierra Engineering & Mining Corp.
4330 N. Civic Ctr. Plz. #104
Scottsdale, AZ 85251



OFFICIAL RECORDS OF
PINAL COUNTY RECORDER

KATHLEEN C. FELIX

DATE: 04/23/97 TIME: 1037
FEE : 10.00
PAGES: 2
FEE NO: 1997-013770

**NOTICE OF MINING LOCATION
LODE CLAIM**

NOTICE IS HEREBY GIVEN THAT ASARCO Incorporated, a New Jersey corporation, hereby claims the land hereinafter described as a Lode Mining Claim, under and pursuant to the laws of the United States of America and the State of Arizona, having discovered a lode, vein or deposit of valuable minerals within the limits of this claim as hereinafter established.

THE NAME OF THE CLAIM is **RUSTLER** 2 lode.

THAT THE EXTENT of this claim is 1,500 feet in length and 600 feet along the surface in width, claiming 300 feet on each side of the center line. The "location monument," at which a copy of this notice is posted, is on the center line, 10 feet from the ~~west~~ end center; thence in length 1490 feet in a(n) East direction and 10 feet in a(n) west direction. The general course of this claim is Northeast to Southwest.

THE UNDERSIGNED has distinctly marked the said location on the ground, so that its surface boundaries may be readily traced, by six substantial posts at least 2" x 2" x 4'6", one at each corner and one at each end center or at witness points, each so marked or inscribed as to indicate the intended location.

SAID CLAIM is situated in the Mineral Creek Mining District, Pinal County, State of Arizona, and is more particularly described as follows:


BEGINNING at the N.E. corner monument, which is located South 924 feet and East ~~1124~~ 924 feet from the sec. cor. of Secs. 1, 6, 31 & 36, Ts.2 & 3 S., Rs.13 & 14 E., Gila & Salt River Meridian; thence

- 300 feet S.45°E. to the East end center; thence
- 300 feet S.45°E. to the S.E. corner; thence
- 1,500 feet S.45°W. to the S.W. corner; thence
- 300 feet N.45°W. to the West end center; thence
- 300 feet N.45°W. to the N.W. corner; thence
- 1,500 feet N.45°E. to the point and place of beginning.

Said claim is located in the:

- NE ¼ of Sec. 1, T.3 S., R.13 E.
 - ¼ of Sec. 1, T.3 S., R.13 E.
 - NW ¼ of Sec. 6, T.3 S., R.14 E.
 - ¼ of Sec. 6, T.3 S., R.14 E.
- Gila & Salt River Meridian.

DATED and POSTED on the ground this 19 day of February, 1997.

By: 
Agent

LOCATOR: ASARCO Incorporated
Ray Mines Division
P. O. Box 8
Hayden, AZ 85235

RECEIVED
B.L.M.
ARIZONA STATE OFFICE
MAY 14 2 45 PM '97

A HC 345097

STATE OF ARIZONA)

COUNTY OF PINAL)

) SS.
)

Recording requested by:
Del Tierra Engineering & Mining Corp.
4330 N. Civic Ctr. Plz. #104
Scottsdale, AZ 85251



OFFICIAL RECORDS OF
PINAL COUNTY RECORDER

KATHLEEN C. FELIX

DATE: 04/23/97 TIME: 1037
FEE : 10.00
PAGES: 2
FEE NO: 1997-013771

**NOTICE OF MINING LOCATION
LODE CLAIM.**

NOTICE IS HEREBY GIVEN THAT ASARCO Incorporated, a New Jersey corporation, hereby claims the land hereinafter described as a Lode Mining Claim, under and pursuant to the laws of the United States of America and the State of Arizona, having discovered a lode, vein or deposit of valuable minerals within the limits of this claim as hereinafter established.

THE NAME OF THE CLAIM is RUSTLER 3 lode.

THAT THE EXTENT of this claim is 1,500 feet in length and 600 feet along the surface in width, claiming 300 feet on each side of the center line. The "location monument," at which a copy of this notice is posted, is on the center line, 10 feet from the East end center; thence in length 1990 feet in a(n) west direction and 10 feet in a(n) East direction. The general course of this claim is Northeast to Southwest.

THE UNDERSIGNED has distinctly marked the said location on the ground, so that its surface boundaries may be readily traced, by six substantial posts at least 2" x 2" x 4'6", one at each corner and one at each end center or at witness points, each so marked or inscribed as to indicate the intended location.

SAID CLAIM is situated in the Mineral Creek Mining District, Pinaleño County, State of Arizona and is more particularly described as follows:

BEGINNING at the N.E. corner monument, which is located South 1985 feet and 636 feet West from the sec. cor. of Secs. 1, 6, 31 & 36, Ts.2 & 3 S., Rs.13 & 14 E., Gila & Salt River Meridian; thence

- 300 feet S.45°E. to the East end center; thence
- 300 feet S.45°E. to the S.E. corner; thence
- 1,500 feet S.45°W. to the S.W. corner; thence
- 300 feet N.45°W. to the West end center; thence
- 300 feet N.45°W. to the N.W. corner; thence
- 1,500 feet N.45°E. to the point and place of beginning.

Said claim is located in the:

- NE 1/4 of Sec. 1, T.3 S., R.13 E.
 - SE 1/4 of Sec. 1, T.3 S., R.13 E.
 - 1/4 of Sec. 6, T.3 S., R.14 E.
 - 1/4 of Sec. 6, T.3 S., R.14 E.
- Gila & Salt River Meridian.

DATED and POSTED on the ground this 19 day of February, 1997.

By: [Signature]
Agent

LOCATOR: ASARCO Incorporated
Ray Mines Division
P. O. Box 8
Hayden, AZ 85235

ARIZONA STATE OFFICE
MAY 14 2 45 PM '97

RECEIVED
BLM.
ARIZONA STATE OFFICE
MAY 14 2 45 PM '97

HC 345691

STATE OF ARIZONA)
) SS.
COUNTY OF PINAL)

Recording requested by:
Del Tierra Engineering & Mining Corp.
4330 N. Civic Ctr. Plz. #104
Scottsdale, AZ 85251



OFFICIAL RECORDS OF
PINAL COUNTY RECORDER

KATHLEEN C. FELIX

DATE: 04/23/97 TIME: 1037
FEE : 10.00
PAGES: 2
FEE NO: 1997-013772

**NOTICE OF MINING LOCATION
LODE CLAIM**

NOTICE IS HEREBY GIVEN THAT ASARCO Incorporated, a New Jersey corporation, hereby claims the land hereinafter described as a Lode Mining Claim, under and pursuant to the laws of the United States of America and the State of Arizona, having discovered a lode, vein or deposit of valuable minerals within the limits of this claim as hereinafter established.

THE NAME OF THE CLAIM is **RUSTLER 4** lode.

THAT THE EXTENT of this claim is 1,500 feet in length and 600 feet along the surface in width, claiming 300 feet on each side of the center line. The "location monument," at which a copy of this notice is posted, is on the center line, 400 feet from the west end center; thence in length 1100 feet in a(n) East direction and 400 feet in a(n) west direction. The general course of this claim is Northeast to Southwest.

THE UNDERSIGNED has distinctly marked the said location on the ground, so that its surface boundaries may be readily traced, by six substantial posts at least 2" x 2" x 4"6", one at each corner and one at each end center or at witness points, each so marked or inscribed as to indicate the intended location.

SAID CLAIM is situated in the Mineral Creek Mining District, Pinal County, State of Arizona, and is more particularly described as follows:

BEGINNING at the N.E. corner monument, which is located South 2197 feet and East/West 0 feet from the sec. cor. of Secs. 1, 6, 31 & 36, Ts.2 & 3 S., Rs.13 & 14 E., Gila & Salt River Meridian; thence

300 feet S.45°E. to the East end center; thence
300 feet S.45°E. to the S.E. corner; thence
1,500 feet S.45°W. to the S.W. corner; thence
300 feet N.45°W. to the West end center; thence
300 feet N.45°W. to the N.W. corner; thence
1,500 feet N.45°E. to the point and place of beginning.

RECEIVED
BLM
ARIZONA STATE OFFICE
MAY 14 2 45 PM '97

Said claim is located in the:

NE ¼ of Sec. 1, T.3 S., R.13 E.
SE ¼ of Sec. 1, T.3 S., R.13 E.
NW ¼ of Sec. 6, T.3 S., R.14 E.
SW ¼ of Sec. 6, T.3 S., R.14 E.
Gila & Salt River Meridian.

DATED and POSTED on the ground this 19 day of February, 1997.

LOCATOR: ASARCO Incorporated
Ray Mines Division
P. O. Box 8
Hayden, AZ 85235

By: [Signature]
Agent

A MC 345632

STATE OF ARIZONA)

) SS.
)

COUNTY OF PINAL)

Recording requested by:
Del Tierra Engineering & Mining Corp.
4330 N. Civic Ctr. Plz. #104
Scottsdale, AZ 85251



OFFICIAL RECORDS OF
PINAL COUNTY RECORDER

KATHLEEN C. FELIX

DATE: 04/23/97 TIME: 1037
FEE : 10.00
PAGES: 2
FEE NO: 1997-013773

**NOTICE OF MINING LOCATION
LODE CLAIM**

NOTICE IS HEREBY GIVEN THAT ASARCO Incorporated, a New Jersey corporation, hereby claims the land hereinafter described as a Lode Mining Claim, under and pursuant to the laws of the United States of America and the State of Arizona, having discovered a lode, vein or deposit of valuable minerals within the limits of this claim as hereinafter established.

THE NAME OF THE CLAIM is **RUSTLER 5** lode.

THAT THE EXTENT of this claim is 1,500 feet in length and 300 feet along the surface in width, claiming 150 feet on each side of the center line. The "location monument," at which a copy of this notice is posted, is on the center line, 650 feet from the west end center; thence in length 850 feet in a(n) EAST direction and 650 feet in a(n) west direction. The general course of this claim is Northeast to Southwest.

THE UNDERSIGNED has distinctly marked the said location on the ground, so that its surface boundaries may be readily traced, by six substantial posts at least 2" x 2" x 4'6", one at each corner and one at each end center or at witness points, each so marked or inscribed as to indicate the intended location.

SAID CLAIM is situated in the Mineral Creek Mining District, Pinal County, State of Arizona, and is more particularly described as follows:

BEGINNING at the N.E. corner monument, which is located South 2621 feet and East/~~west~~ 424 feet from the sec. cor. of Secs. 1, 6, 31 & 36, Ts.2 & 3 S., Rs.13 & 14 E., Gila & Salt River Meridian; thence

- 150 feet S.45°E. to the East end center; thence
- 150 feet S.45°E. to the S.E. corner; thence
- 1,500 feet S.45°W. to the S.W. corner; thence
- 150 feet N.45°W. to the West end center; thence
- 150 feet N.45°W. to the N.W. corner; thence
- 1,500 feet N.45°E. to the point and place of beginning.

RECEIVED
B.L.M.
ARIZONA STATE OFFICE
MAY 14 2 45 PM '97

Said claim is located in the:

- SE ¼ of Sec. 1, T.3 S., R.13 E.
 - ¼ of Sec. 1, T.3 S., R.13 E.
 - NW ¼ of Sec. 6, T.3 S., R.14 E.
 - SW ¼ of Sec. 6, T.3 S., R.14 E.
- Gila & Salt River Meridian.

DATED and POSTED on the ground this 19 day of February, 1997.

LOCATOR: ASARCO Incorporated
Ray Mines Division
P. O. Box 8
Hayden, AZ 85235

By: [Signature]
Agent

A HC 345033

DEL TIERRA ENGINEERING & MINING CORP.

HARVEY W. SMITH, E.M. PRESIDENT

Registered Mining Engineer
U.S. Approved Title Abstracter

U.S. Mineral Surveyor
Registered Land Surveyor

4330 N. Civic Center Plaza Ste 104
Tel. 602 / 946-3996
FAX 602 / 946-3985

Scottsdale, Arizona 85251

May __, 1997



*Reproduction of the Old-time
Rock - Mine -
Lawrence D. Hoffman*

U. S. Department of the Interior
Bureau of Land Management
P. O. Box 1552
Phoenix, AZ 85001-1552


Gentlemen:

Enclosed are 5 (five) Notices of Mining Location Lode Claim with map, pertaining to the following claims of ASARCO Incorporated, and which have been recorded with the Pinal County Recorder:

RUSTLER 1 - 5 lodes

We are enclosing our check in the amount of \$ 675.00 representing the fee for filing based on \$ 135.00 per claim for these 5 claims. Please acknowledge receipt of these notices and advise the serial numbers assigned to the claims.

Sincerely,


Harvey W. Smith, E.M.
President

HWS/hm

Enclosures - hand carried

The United States of America,

To all to whom these presents shall come, Greeting:

WHEREAS, a Certificate of the Register of the Land Office at Phoenix, Arizona,

has been deposited in the General Land Office, whereby it appears that, pursuant to the Act of Congress of May 20, 1862,

"To Secure Homesteads to Actual Settlers on the Public Domain," and the acts supplemental thereto, the claim of Gordon Civalier

has been established and duly consummated, in conformity to law, for the Lots one and two, the south half of the northeast quarter, and the southwest quarter of Section one, the Lots one, two, six, and seven of Section eleven, and the Lots three and four and the east half of the northwest quarter of Section twelve in Township three south of Range thirteen east of the Gila and Salt River Meridian, Arizona, containing six hundred thirty-five acres and forty hundredths of an acre,

according to the Official Plat of the Survey of the said Land, on file in the GENERAL LAND OFFICE:

NOW KNOW YE, That there is, therefore, granted by the UNITED STATES unto the said claimant the tract of Land above described; TO HAVE AND TO HOLD the said tract of Land, with the appurtenances thereof, unto the said claimant and to the heirs and assigns of the said claimant forever; subject to any vested and accrued water rights for mining, agricultural, manufacturing, or other purposes, and rights to ditches and reservoirs used in connection with such water rights, as may be recognized and acknowledged by the local customs, laws, and decisions of courts; and there is reserved from the lands hereby granted, a right of way thereon for ditches or canals constructed by the authority of the United States. Excepting and reserving, however, to the United States all the coal and other minerals in the lands so entered and patented, together with the right to prospect for, mine, and remove the same pursuant to the provisions and limitations of the Act of December 29, 1916 (39 Stat., 862).

IN TESTIMONY WHEREOF, I, Franklin D. Roosevelt,

President of the United States of America, have caused these letters to be made Patent, and the seal of the General Land Office to be hereunto affixed.

GIVEN under my hand, at the City of Washington, the SEVENTH day of JUNE In the year of our Lord one thousand nine hundred and FORTY and of the Independence of the United States the one hundred and SIXTY-FOURTH

By the President:

Franklin D. Roosevelt

By

Jeanne Lavanagh Secretary.
R. Clinton

(SEAL)

Patent 1,084,15 issued June 7, 1940
 Filed under the Statute at Ray, Ariz June 19, 1940

SERIAL No. 072241

KIND: Ord. Act 12 29-16

NAME: Gordon Craggier,
 ADDRESS: Ray, Arizona

DESCRIPTION OF LAND	SECTION	TOWNSHIP	RANGE	AREA
<u>Lots 1, 2, S 1/2 NE 1/4, SW 1/4</u>	<u>1</u>			
<u>Lots 1, 2, 6, 7</u>	<u>11</u>			
<u>Lots 3, 4, E 1/2 NW 1/4</u>	<u>12</u>	<u>3 S</u>	<u>13 E</u>	<u>635.70</u>

DATE	NOTATIONS
7-1-32	Appn. filed 9 am Reg. because \$34 ⁰⁰ due. Also pets. desig. rec.
7-14-32	\$34 ⁰⁰ Pd. R. 3119495-
7-25-32	Pets. for desig. filed. To H & C + MS & S.
	Susp. for desig.
5-25-33	Allowed.
4-6-34	
5-25-38	Examination notice issued. R. M.
5-30-38	Registry return card signed.
6-11-38	Proof notice suspended as wants to make proof before a Justice of the Peace. Letter to claimant.
6-16-38	Claimant states R. L. Lewis, Ray,

DATE	NOTATIONS
	Arizona, is a Notary Public.
6-16-38	Proof set before R. L. Lewis, Notary Public, Ray Arizona, on July 29, 1938. Publication in "Superior Sun", Superior, Arizona.
6-24-38	No protest - L.A.B.
7-25-38	Proof of Publication filed.
8-1-38	Proof filed; Paid \$25.85, R. 3249769. Rejected as must list improvements separately. Also, testimony form of Entryman incomplete. Also, Entryman and witnesses were present during the taking of each other's testimony. R. M.
8-9-38	Affidavit filed listing improvements separately. Claimant's testimony completed. All papers to G.P.O. with returns for 8-15-38 as claimant and witnesses heard each other's testimony.
1-29-40	"b" authorized F.O.
2-6-40	F.O. issued; Dup. to blmt. @ 7m, Ariz. to G.P.O. with returns for 2-15-40. (See margin)

KIND:

SERIAL No. 072241

NAME.	DATE.	NOTATIONS.
11-8-55 \$1,000 bond filed by Robert Thorne approved		
1-25-57		
DESCRIPTION OF LAND. SECTION. TOWNSHIP. RANGE. AREA. released. follows in name of ...		
1-16-57 Mr. + Mrs. Rivallid file statement that they have no claim		
DATE. NOTATIONS.		
1-14-57 Su. City Co. authorized to cancel and terminate bond.		

SERIAL REGISTER PAGE

GEO STATE: ARIZONA

SERIAL NO: AZA 28350FD

* CONTINUED *

* CONTINUED *

M_	TOWN	RANGE	SEC	SUBDIVISION	SURFACE MGMT AGENCY
			19	NE,E2NW	
			19	LOT 1	
			20	NWNW	
			33	NW,S2	
			34	S2SW	
14	4.0S	14.0E	3	S2NW,SW	
			3	LOT 3,4	
			4	S2NE,SE,SW,E2SW,SE	
			4	LOT 1-7	
			5	LOT 1-12	
			8	E2NE	
14	4.0S	15.0E	22	TRCT 37	
			27	TRCT 37	
			27	TRCT 38,39	
14	5.0S	15.0E	11	N2NE	
			28	S2,NW	

***** TOTAL ACRES: 8195.070 *****

= LANDS RELINQUISHED, WITHDRAWN, REJECTED, SEGREGATED/ASSIGNED OUT

ACTN DATE	CODE	ACTION	ACTION REMARKS	PEND ACT
01/28/1994	387	CASE ESTABLISHED		
03/23/1994	133	APPRAISAL/REAPPR RQST		
06/21/1994	132	APPRAISAL/REAPPR APPV		
11/21/1994	543	SEGREGATION (MINERAL)	LOC;	
11/21/1994	543	SEGREGATION (MINERAL)	LSE;	
11/21/1994	544	SEGREGATION (SURFACE)	ALL;	
11/23/1994	600	RECORDS NOTED	APLN/ PX	
12/19/1994	610	PUBLISHED	59FR65383;	
01/24/1995	392	MONIES RECEIVED	\$50000;	
01/25/1995	392	MONIES RECEIVED	\$49500;	
02/16/1995	600	RECORDS NOTED	OPENING ORDER;	
02/16/1995	610	PUBLISHED	60FR9045;	
02/21/1995	600	RECORDS NOTED	APLN/PX	
05/17/1996	543	SEGREGATION (MINERAL)	LOC;	
05/17/1996	543	SEGREGATION (MINERAL)	LSE;	

* CONTINUED *

* CONTINUED *

SERIAL REGISTER PAGE

GEO STATE: ARIZONA

SERIAL NO: AZA

28350FD

* CONTINUED *

* CONTINUED *

ACTN DATE	CODE	ACTION	ACTION REMARKS	PEND ACT
05/17/1996	600	RECORDS NOTED	APLN-/PX-AMENDED	
06/18/1997	862	NOTICE OF EX PROPOSAL		
06/20/1997	862	NOTICE OF EX PROPOSAL	62FR33671;	
06/20/1997	862	NOTICE OF EX PROPOSAL	02	
07/15/1997	291	PROOF OF PUB RECD		
07/17/1997	501	REFERENCE NUMBER	AZA28350F1;	
07/17/1997	600	RECORDS NOTED	APLN-AMENDED	
07/21/1997	610	PUBLISHED	62FR39056; --	
11/20/1999	247	FUTURE ACTION SUSPENSE	SEGREGATION EXPIRES	

COMMENTS:

- 01 FOR SELECTED MINERAL ESTATE SEE AZA28350F1.
 02 6/20/97 NOEP PUBLISHED, ARIZONA REPUBLIC, JUNE 20, 27,
 03 AND JULY 3 AND 10.
 04 6/20/97, NOEP PUBLISHED, KINGMAN DAYLY MINER,
 05 JUNE 20, 27, AND JULY 4, 11, 18 AND 25.
 06 6/18/97, NOEP PUBLISHED, COPPER BASIN NEWS, JUNE 18,
 07 NW, SEC. 25, T. 3 S., R.12 E., WAS DELETED FROM THE
 08 EXCHANGE BUT IT STILL UNDER SEGREGATION.

STATE	ENTITY	ACRES
	PHOENIX FIELD OFFICE, ARIZONA	8196.470
ARIZONA	GILA COUNTY, ARIZONA	352.180
ARIZONA	PINAL COUNTY, ARIZONA	7844.290

CASE DISPOSITION: 01/28/1994 PENDING

SERIAL REGISTER PAGE

GEO STATE: ARIZONA

SERIAL NO: AZA 28350PT

* CONTINUED *

* CONTINUED *

M_ TOWN RANGE SEC SUBDIVISION SURFACE MGMT AGENCY

***** TOTAL ACRES: 8993.690 *****

ACTN DATE	CODE	ACTION	ACTION REMARKS	PEND ACT
04/03/1996	133	APPRAISAL/REAPPR RQST		
06/14/1996	132	APPRAISAL/REAPPR APPV		
06/27/1996	132	APPRAISAL/REAPPR APPV		
07/30/1996	132	APPRAISAL/REAPPR APPV		
05/02/1997	387	CASE ESTABLISHED		
06/18/1997	862	NOTICE OF EX PROPOSAL		
06/20/1997	862	NOTICE OF EX PROPOSAL	62FR33671;	
06/20/1997	862	NOTICE OF EX PROPOSAL	01	
07/15/1997	291	PROOF OF PUB RECD		
07/17/1997	544	SEGREGATION (SURFACE)		

COMMENTS:

- 01 SEE COMMENTS ON SRP FOR AZA28350FD.
- 02 MULLER PARCEL .
- 03 MCCRAKEN MOUNTAINS PARCEL .
- 04 TOMLIN PARCEL .

STATE	ENTITY	ACRES
	PHOENIX FIELD OFFICE, ARIZONA	8993.690
ARIZONA	LA PAZ COUNTY, ARIZONA	475.770
ARIZONA	MOHAVE COUNTY, ARIZONA	8197.920
ARIZONA	PINAL COUNTY, ARIZONA	320.000
	PRIVATELY OWNED LAND, ARIZONA	8993.690

CASE DISPOSITION: 05/02/1997 PENDING

SERIAL REGISTER PAGE

GEO STATE: ARIZONA

SERIAL NO: AZA 28350F1

* CONTINUED *

* CONTINUED *

ACTN DATE	CODE	ACTION	ACTION REMARKS	PEND ACT
01/28/1994	387	CASE ESTABLISHED		
11/21/1994	543	SEGREGATION (MINERAL)	LOC;	
11/21/1994	543	SEGREGATION (MINERAL)	LSE;	
11/21/1994	544	SEGREGATION (SURFACE)	ALL;	
11/23/1994	600	RECORDS NOTED	APLN/ PX	
12/19/1994	610	PUBLISHED	59FR65383;	
01/24/1995	392	MONIES RECEIVED	\$50000;	
01/25/1995	392	MONIES RECEIVED	\$49500;	
02/16/1995	600	RECORDS NOTED	OPENING ORDER ✓	
02/16/1995	610	PUBLISHED	60FR9045;	
02/16/1995	873	OPEN TO ENTRY	0.98 ACRES; ✓	
02/21/1995	543	SEGREGATION (MINERAL)	LOC;	
02/21/1995	600	RECORDS NOTED	APLN/PX	
05/17/1996	543	SEGREGATION (MINERAL)	LOC;	
05/17/1996	543	SEGREGATION (MINERAL)	LSE;	
05/17/1996	600	RECORDS NOTED	APLN-/PX-AMENDED	
06/18/1997	862	NOTICE OF EX PROPOSAL		
06/20/1997	862	NOTICE OF EX PROPOSAL	62FR33671;	
06/20/1997	862	NOTICE OF EX PROPOSAL	03	
07/17/1997	501	REFERENCE NUMBER	AZA28350FD	
11/20/1999	247	FUTURE ACTION SUSPENSE	SEGREGATION EXPIRES	

COMMENTS:

- 01 THIS SERIAL REGISTER PAGE LISTS ONLY THE SELECTED
- 02 MINERAL STATE FOR THE ASARCO EXCHANGE.
- 03 ONLY THE SE OF SEC. 24, T. 3 S., R. 12 E., IS
- 04 INCLUDED IN THE EXCHANGE.

STATE	ENTITY	ACRES
	PHOENIX FIELD OFFICE, ARIZONA	2779.920
ARIZONA	PINAL COUNTY, ARIZONA	2779.920

CASE DISPOSITION: 01/28/1994 PENDING

Mary Hyde

Here is the parcel listing for AMC 345629 thru 345633

Ed John

DATE 08/29/1997
TIME 15:44:19

PINAL COUNTY ASSESSOR DEPARTMENT
VALUATION ABSTRACT REPORT
PRODUCED BY PARCEL LISTING

REPORT B02400
PAGE 1
TAX YEAR 1997

PROCESSING RANGE FROM: ' ' TO: '99999999999999999999'
PARCEL ID. RANGE FROM: '10627001A5' TO: '1062700206'

10627001A5: PARCEL---S03004	: AREA CODE	VALUES--USE 4710 RANCH PROPERTY	-SALE DATA--
ASARCO INC	104SL LEG CL 04 VAC LAND/AG SEC LAND	1,438 IEXEMPT CD.	IDOC. 01401/029
ASARCO INC	FULL CASH VALUE	1,438 INET EXEMPT	0 I DATE 11/18/1986
RAY UNIT BOX 8	LIMITED VALUE	1,346 IASSESS FCV	230 I SALE
HAYDEN	AZ 85235-0008	0 IASSESS LPV	215 I

SITUS: SPECIAL DISTRICT ACREAGE: 0.0000
 LEGAL TOTAL ACRES 159.7800 SECT. 01-1 TWN 03S RNG 13E
 LOTS 1 & 2 & S1/2 NE SEC 1-3S-13E 159.78 AC ✓

1062700206: PARCEL---S03004	: AREA CODE	VALUES--USE 6600 NON-PRODUCING MINE P	-SALE DATA--
ASARCO INC	104SL LEG CL 04 VAC LAND/AG SEC LAND	14,751 IEXEMPT CD.	IDOC. 01401/029
CO INC	FULL CASH VALUE	14,751 INET EXEMPT	0 I DATE 11/18/1986
RAY UNIT BOX 8	LIMITED VALUE	14,662 IASSESS FCV	2,360 I SALE
HAYDEN	AZ 85235-0008	0 IASSESS LPV	2,346 I

SITUS: SPECIAL DISTRICT ACREAGE: 0.0000
 LEGAL TOTAL ACRES 60.0000 SECT. 01- TWN 03S ✓ RNG 13E
 3S 13E SEC 1 CONSOLIDATED M S 2273 TUNNEL SITE GOLDEN P
 AT MNG
 PROP

RECEIVED
 BUREAU OF
 LAND MANAGEMENT
 OCT 19 9 24 AM '99
 ARIZONA
 STATE OFFICE
 PHOENIX, ARIZONA

**UNITED STATES
DEPARTMENT OF THE INTERIOR
BUREAU OF LAND MANAGEMENT**

(Return Address)

State _____ Office _____

AN EQUAL OPPORTUNITY EMPLOYER

**OFFICIAL BUSINESS
PENALTY FOR PRIVATE USE, \$300**

**BUREAU OF LAND MANAGEMENT
DENVER FEDERAL CENTER
BUILDING 50, SC-610
P.O. BOX 25047
DENVER, COLORADO 80225-0047**

**FINANCIAL DOCUMENTS
ONLY**

- SC-613C = PRODUCTION SCHEDULING SECTION**
- SC-615 = GENERAL ACCOUNTING BRANCH**
- SC-616 = ADMINISTRATIVE AND CUSTOMER PAYMENTS BRANCH**

SC-613C PRODUCTION SCHEDULING SECTION

Deposit Tickets (SF-215) Including Supporting Documents,
e.g., Form 1370-35, 1370-40, etc.

Progress Reports (Form 1681-6)

Payroll Change Forms (FB-315)

Automated Payroll Correction Letters (FB305PP1)

Automated Refunds (Form 1374-1)

Adjustments to Lease (Form 1370-11 & Form 1371-18)

Refund Data Sheet (Form 1374-1) Including

DFS (Form 1310-5) or CDS (Form 1370-35)

SC-615 GENERAL ACCOUNTING BRANCH

Collection Transmittals (Form 1370-8 only) - Enclosed

Debit Vouchers (SF-5515)

Fund Transfers Between Agencies (SF-1081 Collection Refunds)

OPAC

Fuel & Oil Issue Record (Form 1520-28)

Motor Vehicle Petroleum Issue Record -
Reimbursable (GSA Form 1374-A)

Emergency Firefighter Payrolls

Stores Control Register (Form 1520-6)

Receiving Report for Stores (DI-102)

Report of Survey for Stores (DI-103)

Transfer of Property for Stores (DI-104)

Inventory of Property for Stores (DI-106)

Reimbursable Work Project Authorization (Form 1681-3)

Final Salary Clearance (Form 1340-2) - Enclosed

Balanced Standard Voucher (Temporary Form 1310-21)

Project Number Assignment Form (Temporary Form 1310-12)

SC-616 ADMINISTRATIVE AND CUSTOMER PAYMENTS BRANCH

Travel Advance Requests (SF-1038) - Enclosed

Travel Vouchers (SF-1012) - Enclosed

Travel Authorizations (DI-1020) - Enclosed

Reimbursement Vouchers (SF-1129 Imprest) - Enclosed

Final Salary Clearance (Form 1340-2) - Enclosed

All Payment Invoices:

Document Face Sheets for Obligations & Payments (1310-5)

Purchase Orders (Pink & Blue) (OF-347)

Purchase Orders (SF-44)

Advertising Orders (SF-1143)

District Contract Obligations

District Certificates for Contract Payments (1510-10)

Receiving Reports (OF-347)

T.R. Buff copies (SF-1169) Including

Documents Face Sheet (1310-5)

GSA FEDSTRIP Obligation Copies (SF-3146)

GSA Self Service Obligations (GSA-831)

Tort Claims (SF-1145)

Seed Test Results

Equipment Order Use Summary & Invoice (1510-18)

Fund Transfers Between Agencies (SF-1081 - Payments)

SEC	SUBDIVISION	MTR X-REFERENCE	NUMBER/TYPE/DISPOSITION/ACRES	PROPRIETOR/INTEREST/RELATIONSHIP
8	LOT 5		CASE: AZA 000318 TYPE: 288100 ROW-O&G PIPELINES DISP: AUTHORIZED 03/15/74 ACRS: 00000.360	SOUTHWEST GAS CORP 100.00000% HOLDER
23	NWSW		CASE: AZA 002146 TYPE: 285002 ROW-POWER TRANS LIN DISP: AUTHORIZED 09/12/68 ACRS: 00006.370	SRP PUBLIC LANDS DIV 100.00000% HOLDER
8	SESW, S2SE		CASE: AZA 006541 TYPE: 284202 ROW-TELEPHONE-TELEG DISP: AUTHORIZED 06/01/73 ACRS: 00002.470	US WEST COMMUNICATIO 100.00000% PERMITTEE
8	LOT 3,5,6			
17	NENE			
8	W2E2	14 4-05 13-0E	CASE: AZA 008778 TYPE: 285002 ROW-POWER TRANS LIN DISP: AUTHORIZED 12/22/75 ACRS: 00057.280	AZ PUBLIC SERVICE CO 100.00000% HOLDER/BILLEE
17	W2E2	14 5-05 13-0E		
20	W2E2	14 8-05 14-0E		
28	SW	14 9-05 11-0E		
29	NE, NESE	14 10-05 11-0E		
33	W2, SWSE	14 15-0N 16-0E		
1	S2N2, SW, NWSE		CASE: AZA 012391 TYPE: 311111 O&G LSE NONCOMP PUB DISP: CLOSED 11/01/84 ACRS: 01906.620	NRN MICHIGAN EXPL CO 100.00000% LESSEE
1	LOT 1-7			
3	SWSE			
3	LOT 14, 15			
4	S2N2, S2			
4	LOT 1-4			
6	S2NE, SENW, E2SW, SE			
6	LOT 1-7			
7	E2, E2W2		CASE: AZA 012392 TYPE: 311111 O&G LSE NONCOMP PUB DISP: CLOSED 11/01/84 ACRS: 02035.280	NRN MICHIGAN EXPL CO 100.00000% LESSEE
7	LOT 1-4			
8	E2, SESW			
8	LOT 1-6			
9	N2, SW, W2SE			
9	LOT 1,2			
10	NENW, W2NW			
10	LOT 1,2,4			
18	NE, E2W2		CASE: AZA 012393 TYPE: 311111 O&G LSE NONCOMP PUB DISP: CLOSED 10/31/91 ACRS: 02410.940	NRN MICHIGAN EXPL CO 100.00000% LESSEE
18	LOT 1-4			
*17	ALL			
*18	SE			
*19	NENE, NENW, E2SE			
*19	LOT 1-8, 10			
*20	ALL			

* = REJECTED/SEGREGATED/ASSIGNED-OUT

CASE TYPE: ALL DISPO: ALL

14 3-05 13-0E

SEC	SUBDIVISION	NIR X-REFERENCE	NUMBER/TYPE/DISPOSITION/ACRES	PROPRIETOR/INTEREST/RELATIONSHIP
21	ALL		CASE: AZA 018364	BAXTER MURPHY H 100.00000% APPLICANT
22	ALL		TYPE: 311211 O&G LSE SIMO PUBLIC	
23	NWNE, SENE, NESE, S2S2		DISP: CLOSED 04/19/83	
23	LOT 3		ACRS: 08227.720	
24	NWNE, SENE, NESE, S2S2			
24	LOT 4-11			
25	ALL			
26	ALL			
27	ALL			
28	ALL			
29	ALL			
30	NENE, S2NE, SENW, E2SW, SE			
30	LOT 1-6			
31	E2, E2NW			
31	LOT 1,2			
33	ALL			
34	ALL			
35	W2, NE, N2SE			
35	LOT 1,2			
1	S2N2, SW, NWSE		CASE: AZA 018747	STASTNY RICHARD C 100.00000% LESSEE
1	LOT 1-7		TYPE: 311211 O&G LSE SIMO PUBLIC	
3	SWSE		DISP: CLOSED 10/03/83	
3	LOT 14, 15		ACRS: 03791.900	
4	S2N2, S2			
4	LOT 1-4			
6	S2NE, SENW, E2SW, SE			
6	LOT 1-7			
7	E2, E2W2			
7	LOT 1-4			
8	E2, SESW			
8	LOT 1-6			
9	N2, SW, W2SE			
9	LOT 1,2			
10	NENW, W2NW			
10	LOT 1,2,4			
21	ALL		CASE: AZA 018802	DALBOSCO DONALD C 100.00000% LESSEE
22	ALL		TYPE: 311111 O&G LSE NONCOMP PUB	
23	SW, W2SE, SESE		DISP: CLOSED 08/01/86	
23	LOT 3		ACRS: 08227.720	
24	NWNE, SENE, NESE, S2S2			
24	LOT 4-11			
25	ALL			
26	ALL			
27	ALL			
28	ALL			
29	ALL			
30	NENE, S2NE, SENW, E2SW, SE			

CASE TYPE: ALL DISPO: ALL

14 3-08 13-0E

SEC	SUBDIVISION	MIR	X-REFERENCE	NUMBER/TYPER/DISPOSITION/ACRES	PROPRIETOR/INTEREST/RELATIONSHIP
30	LOT 1-6				
31	E2, E2NW				
31	LOT 1,2				
33	ALL				
34	ALL				
35	W2, NE, N2SE				
35	LOT 1,2				
8	SWSE			CASE: AZA 021389	PINAL CNTY HWY DEPT 100.00000% APPLICANT
17	W2NE, E2NW, SW			TYPE: 282201 ROW-ROADS UNDER RS	
19	NENE, NENW			DISP: AUTHORIZED 11/22/85	
19	LOT 1,3,4,5,7,8			ACRS: 00030.300	
20	NWNW				
8	SE			CASE: AZA 022629	KELLER GARY 100.00000% PERMITTEE
				TYPE: 837000 RECREATION USE AUTH	
				DISP: CLOSED 03/02/94	
				ACRS: 00000.001	
24	ALL	14	3-09 14-0E	CASE: AZA 024705	ASARCO INC 100.00000% OPERATOR
				TYPE: 380913 SURFACE MGT-NOTICE	
				DISP: AUTHORIZED 05/24/90	
				ACRS: 00001.000	
19	E2SE	14	3-09 12-0E	CASE: AZA 025008	ASARCO INC 100.00000% APPLICANT
19	E2SENE			TYPE: 386400 MILLSITE PATENTS	
19	N4870A NS			DISP: PENDING 12/28/90	
20	SWNW, NWSW			ACRS: 00387.597	
20	S2NWNW, S2SENE, S2N2SENE				
20	W2NESW, W2W2SWSW				
30	N4870A NS				
24	E2NE, NESE	14	3-09 14-0E	CASE: AZA 025355FD	ASARCO INC 100.00000% PATENTEE
		14	11-09 8-0E	TYPE: 220100 EX-BLM SEC 206, FLP	
		14	12-09 8-0E	DISP: AUTHORIZED 12/23/92	
		14	12-09 9-0E	ACRS: 04943.660	
		14	14-09 16-0E		
		14	16-09 12-0E		
		14	17-09 12-0E		
18	PART OF E2NENE	14	3-09 12-0E	CASE: AZA 025495	BLM PHOENIX FO 100.00000% ADMIN MGT ENT
18	PART OF SWNE			TYPE: 231106 WDL-BLM WILDERNESS	
18	PART OF NESW			DISP: AUTHORIZED 11/28/90	
18	PART OF N2SESW			ACRS: 05800.000	
18	PART OF LOT 4				
18	PART OF N2SENE				
18	NWNE, E2NW				
18	LOT 1-3				

CASE TYPE: ALL DISPO: ALL

14 3-09 13-0E

SEC	SUBDIVISION	MIR	X	REFERENCE	NUMBER/TYPE/DISPOSITION/ACRES	PROPRIETOR/INTEREST/RELATIONSHIP
17	PART				CASE: AZA 027616	KENNECOTT COPPER 100.00000% CLAIMANT
19	PART				TYPE: 380913 SURFACE MGT-NOTICE DISP: CLOSED 06/11/87 ACRS: 00001.000	
17	PART				CASE: AZA 027640	KENNECOTT COPPER 100.00000% CLAIMANT
					TYPE: 380913 SURFACE MGT-NOTICE DISP: CLOSED 08/01/87 ACRS: 00001.000	
2	PART OF S2	14	2-09	13-0E	CASE: AZA 028350FD	BLM PHOENIX FO 100.00000% ADMIN MGT ENT
8	S2SESE, SESEWSE, E2SWSWSE	14	3-09	12-0E	TYPE: 220100 EX-BLM SEC 206, FLP	
8	SENWSWSE, S2NESWSE	14	3-09	14-0E	DISP: PENDING 01/28/94	
8	SWNWSESE	14	4-09	15-0E	ACRS: 06548.772	
9	E2NE, W2SE, SWNE	14	5-09	15-0E		
9	LOT 1,2	14	6-09	4-0E		
10	N2NW, SWNW					
10	LOT 5					
10	LOT 1,2,4					
11	MS4644, TRACT A					
11	PART					
11	LOT 3					
13	PART					
17	E2, SW, SENW					
17	S2S2SWNW, N2SWSWNW, E2NENW					
17	SWNENW, N2SESWNW					
19	NENE, E2SE, NENW					
19	LOT 1-10					
20	W2NW, NWSW					
20	W2NESW, W2W2SWSW, W2E2NW					
30	E2NE, SWNE					
30	SENW, E2SW, SE					
30	LOT 1-6					
017	ALL	14	2-09	13-0E	CASE: AZA 028781	ASARCO INC 100.00000% OPERATOR
018	SESESESE				TYPE: 380910 SURFACE MGT-PLAN	ASARCO INC 100.00000% CLAIMANT
019	ALL				DISP: PENDING 11/15/94	
020	W2				ACRS: 00640.000	
030	N2					
002	ALL	14	2-09	13-0E	CASE: AZA 028782	ASARCO INC 100.00000% OPERATOR
011	ALL	14	3-09	14-0E	TYPE: 380910 SURFACE MGT-PLAN	ASARCO INC 100.00000% CLAIMANT
013	ALL				DISP: PENDING 08/31/94	
					ACRS: 00640.000	

CASE TYPE: ALL DISPO: ALL

14 3-09 13-0E

SEC	SUBDIVISION	N14 X-BEFORE			NUMBER/TYPE/DISPOSITION/ACRES	PROPRIETOR/INTEREST/RELATIONSHIP
6	SWNE, NWSE, E2SE				CASE: AZAR 0002148	SOUTHWEST GAS CORP 100.00000% HOLDER/BILLEE
6	LOT 2,3				TYPE: 288100 ROW-O&G PIPELINES	
8	W2SE				DISP: AUTHORIZED 10/05/51	
8	LOT 1,2,4,5				ACRS: 00004.948	
17	N2NE					
6	SWNE, N2SESE				CASE: AZAR 0004523	AZ SHWY 100.00000% PERMITTEE
6	LOT 2,3				TYPE: 282105 FED AID HIGHWAY (SE	
					DISP: AUTHORIZED 05/15/53	
					ACRS: 00018.940	
8	S2S2				CASE: AZAR 0004524	AZ SHWY 100.00000% PERMITTEE
8	SWSE, SWSESE				TYPE: 282105 FED AID HIGHWAY (SE	
8	NWNWNW				DISP: AUTHORIZED 05/15/53	
8	LOT 1,4,5				ACRS: 00020.000	
17	NENWNE, NENE				CASE: AZAR 0004525	AZ SHWY 100.00000% PERMITTEE
					TYPE: 282105 FED AID HIGHWAY (SE	
					DISP: AUTHORIZED 05/15/53	
					ACRS: 00005.300	
10	LOT 5				CASE: AZAR 0006640	AZ SHWY 100.00000% HOLDER
					TYPE: 282105 FED AID HIGHWAY (SE	
					DISP: CLOSED 03/27/95	
					ACRS: 00000.020	
8	LOT 3				CASE: AZAR 0006641	AZ SHWY 100.00000% HOLDER
					TYPE: 282105 FED AID HIGHWAY (SE	
					DISP: AUTHORIZED 12/07/54	
					ACRS: 00005.000	
*23	W2SW	14	4-09	13-0E	CASE: AZAR 0012799	SRP PUBLIC LANDS DIV 100.00000% HOLDER
*26	NWNW	14	4-09	14-0E	TYPE: 285001 ROW-PWR FACILITIES	
		14	5-09	14-0E	DISP: AUTHORIZED 02/03/58	
		14	5-09	15-0E	ACRS: 00097.589	
31	E2SW	14	3-09	12-0E	CASE: AZAR 0017239	BR REGIONAL OFFICE 100.00000% HOLDING AGENC
31	LOT 3,4	14	4-09	10-0E	TYPE: 231201 WDL-RECLAMATION	
		14	4-09	11-0E	DISP: AUTHORIZED 09/27/65	
		14	4-09	12-0E	ACRS: 26762.340	
		14	4-09	13-0E		
		14	4-09	14-0E		
		14	5-09	12-0E		
		14	5-09	15-0E		
		14	5-09	16-0E		

* = REJECTED/SEGREGATED/ASSIGNED -OUT

CASE TYPE: ALL DISPO: ALL

14 3-09 13-0E

SEC	SUBDIVISION	M/R X-REFERENCE	NUMBER/TYPE/DISPOSITION/ACRES	PROPRIETOR/INTEREST/RELATIONSHIP
23	W2SW		CASE: AZAR 0024241 TYPE: 282105 FED AID HIGHWAY (SE DISP: AUTHORIZED 06/22/60 ACRS: 00020.660	AZ SHWY 100.00000% HOLDER
8	S2SW, S2SE, SWNWSE		CASE: AZAR 0033336 TYPE: 285002 ROW-POWER TRANS LIN DISP: AUTHORIZED 10/21/68 ACRS: 00002.060	AZ PUBLIC SERVICE CO 100.00000% HOLDER/BILLEE
8	LOT 5			
17	NENE			
8	LOT 1,2,3,6		CASE: AZAR 0033731 TYPE: 287300 ROW-WATER PLANTS DISP: AUTHORIZED 11/21/68 ACRS: 00006.880	RAY DEVELOPMENT CO 100.00000% HOLDER/BILLEE
8	LOT 3,6		CASE: AZAR 0035761 TYPE: 285002 ROW-POWER TRANS LIN DISP: AUTHORIZED 01/08/69 ACRS: 00000.450	AZ PUBLIC SERVICE CO 100.00000% HOLDER
24	NWNW, SWSW	14 4-05 13-0E	CASE: AZPHX 0011947 TYPE: 286200 ROW-TELEPHONE-TELEG DISP: AUTHORIZED 02/27/11 ACRS: 00016.050	US WEST COMMUNICATIO 100.00000% HOLDER/BILLEE
24	LOT 4	14 4-05 14-0E		
25	N2NW, E2SW, SENW	14 5-05 14-0E		
36	LOT 3	14 5-05 15-0E		
6	NENW, W2NE, SE	14 1-05 12-0E	CASE: AZPHX 0026749 TYPE: 285004 ROW-POWER TRANS-IRR DISP: AUTHORIZED 04/07/27 ACRS: 00208.790	SRP PUBLIC LANDS DIV 100.00000% HOLDER
7	NENENE	14 2-05 12-0E		
8	NW, NESW, SE	14 2-05 13-0E		
14	S2SW, SE			
15	NW, NESW, SE			
16	N2N2			
17	NENENE			

CASE TYPE: ALL DISPO: ALL

14 3-08 13-0E

SEC	SUBDIVISION	N1R	X	REFERENCE	NUMBER/TYPE/DISPOSITION/ACRES	PROPRIETOR/INTEREST/RELATIONSHIP
19	ALL	14	3-05	13-0E	CASE: AZA 024705 TYPE: 380913 SURFACE MGT-NOTICE DISP: AUTHORIZED 05/24/90 ACRS: 00001.000	ASARCO INC 100.00000Z OPERATOR
20	ALL					
19	E2SW	14	3-05	13-0E	CASE: AZA 025355FD	ASARCO INC 100.00000Z PATENTEE
19	LOT 2,3,4	14	11-05	8-0E	TYPE: 220100 EX-BLM SEC 206, FLP	
29	W2, S2SE	14	12-05	8-0E	DISP: AUTHORIZED 12/23/92	
30	N2NE, SENE, NENW	14	12-05	9-0E	ACRS: 02743.660	
		14	14-05	16-0E		
		14	16-05	12-0E		
		14	17-05	12-0E		
29	PART				CASE: AZA 025840 TYPE: 380913 SURFACE MGT-NOTICE DISP: AUTHORIZED 07/09/91 ACRS: 00001.000	ASARCO INC 0.00000Z OPERATOR ASARCO INC 100.00000Z CLAIMANT
25	PART OF S2S2SE				CASE: AZA 027165 TYPE: 380913 SURFACE MGT-NOTICE DISP: AUTHORIZED 08/07/92 ACRS: 00001.000	LYNN FRANK 100.00000Z CLAIMANT
018	W2				CASE: AZA 027828 TYPE: 380913 SURFACE MGT-NOTICE DISP: AUTHORIZED 04/30/93 ACRS: 00001.000	ASARCO INC 100.00000Z CLAIMANT
18	NENW	14	2-05	13-0E	CASE: AZA 028350FD	BLM PHOENIX FO 100.00000Z ADMIN MGT ENT
18	W2SE, SENW, E2SW	14	3-05	12-0E	TYPE: 220100 EX-BLM SEC 206, FLP	
18	LOT 1-4	14	3-05	13-0E	DISP: PENDING 01/28/94	
19	NE, E2NW	14	4-05	15-0E	ACRS: 06548.772	
19	LOT 1	14	5-05	15-0E		
		14	6-05	4-0E		
019	ALL	14	2-05	13-0E	CASE: AZA 028782	ASARCO INC 100.00000Z OPERATOR
		14	3-05	13-0E	TYPE: 380910 SURFACE MGT-PLAN DISP: PENDING 08/31/94 ACRS: 00640.000	ASARCO INC 100.00000Z CLAIMANT

